


District I  
1625 N French Dr., Hobbs, NM 88240  
District II  
1301 W Grand Avenue, Artesia, NM 88210  
District III  
1000 Rio Brazos Road, Aztec, NM 87410  
District IV  
1220 S St Francis Dr, Santa Fe, NM 87505

State of New Mexico  
Energy Minerals and Natural Resources

Oil Conservation Division  
1220 South St. Francis Dr.  
Santa Fe, NM 87505

Form C-141  
Revised October 10, 2003

Submit 2 Copies to appropriate  
District Office in accordance  
with Rule 116 on back  
side of form



Release Notification and Corrective Action

30 045 09759

OPERATOR

☒ Initial Report ☐ Final Report

Name of Company: <b>XTO ENERGY INC.</b>	Contact: <b>JEFF CLEMENT</b> <b>ENVIRONMENTAL &amp; SAFETY COORDINATOR</b>
Address: <b>2700 FARMINGTON AVE., BLDG. K, SUITE 1, FARMINGTON, NM 87401</b>	Telephone No.: <b>(505) 324-1090</b>
Facility Name: <b>HAMPTON D #1</b>	Facility Type: <b>GAS WELL</b>

Surface Owner: <b>FEE</b>	Mineral Owner: <b>FEE</b>	Lease No.: <b>NONE</b>
---------------------------	---------------------------	------------------------

LOCATION OF RELEASE

Unit Letter	Section	Township	Range	Feet from the	North/South Line	Feet from the	East/West Line	County
<b>B</b>	<b>10</b>	<b>30N</b>	<b>11W</b>	<b>1010</b>	<b>NORTH</b>	<b>1760</b>	<b>EAST</b>	<b>SAN JUAN</b>

Latitude **36.83098** Longitude **107.97560**

NATURE OF RELEASE

Type of Release: <b>WATER &amp;/OR CONDENSATE</b>	Volume of Release: <b>&gt; 5 BBL</b>	Volume Recovered: <b>NONE</b>
Source of Release: <b>PRODUCTION TANK</b>	Date and Hour of Occurrence <b>Unknown</b>	Date and Hour of Discovery <b>2/2/2005</b>
Was Immediate Notice Given? <input type="checkbox"/> Yes <input type="checkbox"/> No <input checked="" type="checkbox"/> Not Required	If YES, To Whom? <b>Denny Foust</b>	
By Whom? <b>Nelson Valez (Blagg Engineering)</b>	Date and Hour Est. <b>2/4/05</b>	
Was a Watercourse Reached? <input type="checkbox"/> Yes <input checked="" type="checkbox"/> No	If YES, Volume Impacting the Watercourse	

If a Watercourse was Impacted, Describe Fully \*


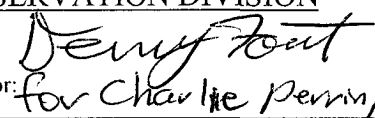
Describe Cause of Problem and Remedial Action Taken \*

**Corrosion of tank sidewall near ground surface. Initial site assessment/soil sampling conducted 2/4/05 (see attached contractor documentation). Future course of action will be dependent upon receipt of laboratory analyzes.**

Describe Area Affected and Cleanup Action Taken. \*

**Subsurface soil immediately adjacent to and below production tank.. Vertical and lateral extent to be investigated.**

I hereby certify that the information given above is true and complete to the best of my knowledge and understand that pursuant to NMOCD rules and regulations all operators are required to report and/or file certain release notifications and perform corrective actions for releases which may endanger public health or the environment. The acceptance of a C-141 report by the NMOCD marked as "Final Report" does not relieve the operator of liability should their operations have failed to adequately investigate and remediate contamination that pose a threat to ground water, surface water, human health or the environment. In addition, NMOCD acceptance of a C-141 report does not relieve the operator of responsibility for compliance with any other federal, state, or local laws and/or regulations.

Signature: 	<b>OIL CONSERVATION DIVISION</b>	
Printed Name: <b>Jeff Clement</b>	Approved by District Supervisor:  <b>for Charlie Perrin, Mitz</b>	
Title: <b>Health, Safety and Environmental Coordinator</b>	Approval Date: <b>2/18/05</b>	Expiration Date:
E-mail Address: <b>jeff_clement@xtoenergy.com</b>	Conditions of Approval:	Attached <input type="checkbox"/>
Date: <b>2/15/2005</b>	Phone: <b>566-7910</b>	

\* Attach Additional Sheets If Necessary

1106 F050345 7732