

UNITED STATES
DEPARTMENT OF THE INTERIOR
BUREAU OF LAND MANAGEMENT

RECEIVED

FORM APPROVED
OMB NO. 1004-0137
Expires July 31, 2010

SUNDRY NOTICES AND REPORTS ON WELLS

Do not use this form for proposals to drill or to re-enter an abandoned well. Use Form 3160-3 (APD) for such proposals.

**Bureau of Land Management
Farmington Field Office**

SUBMIT IN TRIPLICATE - Other instructions on page 2

1. Type of Well
☐ Oil Well ☒ Gas Well ☐ Other

2. Name of Operator
XTO ENERGY INC.

3a. Address
382 CR 3100 AZTEC, NM 87410

3b. Phone No. (include area code)
505-333-3100

4. Location of Well (Footage, Sec., T., R., M., or Survey Description)
1525' FNL & 830' FEL SENE SEC. 10 (H) -T30N-R13W N.M.P.M.

5. Lease Serial No

NMM-028226C

6. If Indian, Allottee or Tribe Name
**RCVD MAR 16 '10
OIL CONS. DIV.**

7. If Unit or CA/Agreement, Name and/or No

DIST. 3

8. Well Name and No
JF BELL #1

9. API Well No
30-045-11810

10. Field and Pool, or Exploratory Area
BASIN DAKOTA

11. County or Parish, State
SAN JUAN NM

12. CHECK APPROPRIATE BOX(ES) TO INDICATE NATURE OF NOTICE, REPORT, OR OTHER DATA

TYPE OF SUBMISSION

- ☐ Notice of Intent
☒ Subsequent Report
☒ Final Abandonment Notice

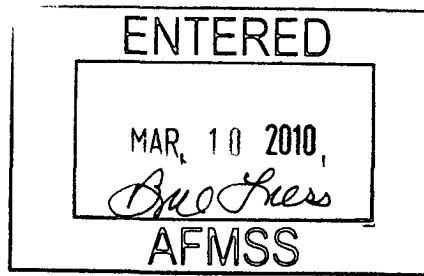
TYPE OF ACTION

- | | | | |
|---|---|--|---|
| <input type="checkbox"/> Acidize | <input type="checkbox"/> Deepen | <input type="checkbox"/> Production (Start/Resume) | <input type="checkbox"/> Water Shut-Off |
| <input type="checkbox"/> Alter Casing | <input type="checkbox"/> Fracture Treat | <input type="checkbox"/> Reclamation | <input type="checkbox"/> Well Integrity |
| <input type="checkbox"/> Casing Repair | <input type="checkbox"/> New Construction | <input type="checkbox"/> Recomplete | <input type="checkbox"/> Other |
| <input type="checkbox"/> Change Plans | <input type="checkbox"/> Plug and Abandon | <input type="checkbox"/> Temporarily Abandon | |
| <input type="checkbox"/> Convert to Injection | <input type="checkbox"/> Plug Back | <input type="checkbox"/> Water Disposal | |

13. Describe Proposed or Completed Operation (clearly state all pertinent details, including estimated starting date of any proposed work and approximate duration thereof. If the proposal is to deepen directionally or recompleate horizontally, give subsurface locations and measured and true vertical depths of all pertinent markers and zones. Attach the Bond under which the work will be performed or provide the Bond No. on file with BLM/BIA. Required subsequent reports shall be filed within 30 days following completion of the involved operations. If the operation results in a multiple completion or recompletion in a new interval, a Form 3160-4 shall be filed once testing has been completed. Final Abandonment Notices shall be filed only after all requirements, including reclamation, have been completed, and the operator has determined that the final site is ready for final inspection.)

XTO Energy Inc. requests approval for Final Abandonment for the JF Bell #1. The above referenced location has been twinned with the JF Bell #5. Specifications and final reclamation will be completed at the time the JF Bell #5 is plugged and abandoned. Final surface inspection for the JF Bell #1 has been completed and approved by Craig Willems with BLM and Kim Espinosa with XTO Energy.

Please see the attached approved inspection form.



14. I hereby certify that the foregoing is true and correct
Name (Printed/Typed)

TEENA M. WHITING

Title **REGULATORY COMPLIANCE TECHNICIAN**

Signature *Teena M. Whiting*

Date **2/23/2010**

THIS SPACE FOR FEDERAL OR STATE OFFICE USE

Approved by

Bill Press

Title

Branch Chief

Date

3/10/10

Conditions of approval, if any, are attached. Approval of this notice does not warrant or certify that the applicant holds legal or equitable title to those rights in the subject lease which would entitle the applicant to conduct operations thereon

Environmental Protection and Realty

FFO

Title 18 U.S.C. Section 1001, and Title 43 U.S.C. Section 1212, makes it a crime for any person knowingly and willfully to make to any department or agency of the United States any false, fictitious or fraudulent statements or representations as to any matter within its jurisdiction.

NMOC

UNITED STATES DEPARTMENT OF THE INTERIOR
BUREAU OF LAND MANAGEMENT

SURFACE INSPECTION FORM

5.1
SENE

Well Name: JF Bell Well #: 1 API #: 3004511810 Well Status: ABD

Footages: 1525 FNL/830 FEL Section: 10 Township: 30N Range: 13W County: State:
Latitude: 36.83/15.30 Longitude: 108.186343 Facility ID: NMUM-028226C

Operator Name: XTO

Inspector: Company/SME Rep.: Phone:


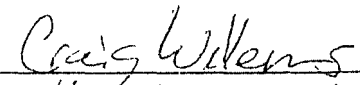
Date: Type: Activity: Office: Insp:

General Remarks: Plugged: 2/19/93
Glade Run Recreation
BLM Surface
Location is twinned by the JF Bell #5

COA To Be Amended:

Senel FAN

Agreed to by the Following on Location:
(Printed Names and Signatures)


Kim Marie Espinoza

Craig Wilkins
Kim-Marie Espinoza

Follow-up Requirements: (circle any that apply) NONE VERBAL LETTER INC NOTIFY PET

Follow-up Remarks:

Follow-up Signatures:

Operator Signature Approval: _____

BLM Representative Approval: _____

Correct Problem By (Date):

Next Inspection: