


District I
1625 N. French Dr., Hobbs, NM 88240
District II
1301 W. Grand Avenue, Artesia, NM 88210
District III
1000 Rio Brazos Road, Aztec, NM 87410
District IV
1220 S. St. Francis Dr., Santa Fe, NM 87505

State of New Mexico
Energy Minerals and Natural Resources
Oil Conservation Division
1220 South St. Francis Drive
Santa Fe, NM 87505



Form C-141
Revised October 10, 2003

Submit 2 Copies to appropriate
District Office in accordance
with Rule 116 on back
side of form

Release Notification and Corrective Action

30 045 324 72

OPERATOR

☐ Initial Report ☒ Final Report

Name of Company BP America	Contact Donald Brooks
Address 200 Energy Court	Telephone No. (505) 326-9425
Facility Name Kernaghan B 8S	Facility Type Gas Well

Surface Owner: Federal	Mineral Owner	Lease No. NMSF -078387-A
-------------------------------	---------------	---------------------------------

LOCATION OF RELEASE

Unit Letter E	Section 33	Township 31N	Range 08W	Feet from the 1470	North/South Line North	Feet from the 1160	East/West Line West	County San Juan
-------------------------	----------------------	------------------------	---------------------	------------------------------	----------------------------------	------------------------------	-------------------------------	---------------------------

Latitude 36.51400 Longitude 107.41100

NATURE OF RELEASE

Type of Release: Coal fines	Volume of Release: NA	Volume Recovered: NA
Source of Release: Rain water collected coal fines around location.	Date and Hour of Occurrence Unknown	Date and Hour of Discovery 11/5/04 3:45 PM
Was Immediate Notice Given? <input checked="" type="checkbox"/> Yes <input type="checkbox"/> No <input checked="" type="checkbox"/> Not Required	If YES, To Whom? Left phone message to Denny Foust	
By Whom? Don Brooks	Date and Hour 11/5/04 4:30 PM	
Was a Watercourse Reached? <input type="checkbox"/> Yes <input checked="" type="checkbox"/> No	If YES, Volume Impacting the Watercourse.	

If a Watercourse was Impacted, Describe Fully.*



Describe Cause of Problem and Remedial Action Taken.*

BP engineer was driving in the area of this well and noticed black particles in a dry wash area off of our well pad. She got out of the vehicle and followed the wash back to our well site. It was then given to our drilling group to help us understand what had happened. The well was drilled during rainy weather, and as they were flaring, coal fines were hitting the flare pit and blowing over the edge of the pit. The rainwater washed these coal fines down into a small dry wash, where we found them. It affected about 25 yards in the small wash.

Describe Area Affected and Cleanup Action Taken.*

A roustabout crew was dispatched to shovel up what coal fines they can, dump them into the reserve pit, and rake the remaining particles into the surrounding dirt. There were no production fluids involved with this notification, just coal fines carried by rain water.

I hereby certify that the information given above is true and complete to the best of my knowledge and understand that pursuant to NMOCD rules and regulations all operators are required to report and/or file certain release notifications and perform corrective actions for releases which may endanger public health or the environment. The acceptance of a C-141 report by the NMOCD marked as "Final Report" does not relieve the operator of liability should their operations have failed to adequately investigate and remediate contamination that pose a threat to ground water, surface water, human health or the environment. In addition, NMOCD acceptance of a C-141 report does not relieve the operator of responsibility for compliance with any other federal, state, or local laws and/or regulations.

Signature: 	OIL CONSERVATION DIVISION	
Printed Name: Donald Brooks	Approved by District Supervisor:  for Frank Chavez	
Title: Field Environmental Coordinator	Approval Date: 11/19/04	Expiration Date:
E-mail Address: brooks2@bp.com	Conditions of Approval:	Attached <input type="checkbox"/>
Date: 11/18/2004	Phone: 326-9425	

* Attach Additional Sheets If Necessary

11 DGF0431442900