

NO. OF COPIES RECEIVED	5
DISTRIBUTION	
SANTA FE	1
FILE	1
U.S.G.S.	
LAND OFFICE	
OPERATOR	3

NEW MEXICO OIL CONSERVATION COMMISSION

Form C-103
Supersedes Old
C-102 and C-103
Effective 1-1-65

5a. Indicate Type of Lease	State <input type="checkbox"/>	Fee <input checked="" type="checkbox"/>
5. State Oil & Gas Lease No.		

SUNDRY NOTICES AND REPORTS ON WELLS (DO NOT USE THIS FORM FOR PROPOSALS TO DRILL OR TO DEEPEN OR PLUG BACK TO A DIFFERENT RESERVOIR. USE "APPLICATION FOR PERMIT -" (FORM C-101) FOR SUCH PROPOSALS.)

1. OIL WELL <input type="checkbox"/> GAS WELL <input type="checkbox"/> OTHER <input checked="" type="checkbox"/> Dry Hole	7. Unit Agreement Name
2. Name of Operator LARGO MANAGEMENT CORPORATION	8. Farm or Lease Name Pena
3. Address of Operator 236 Petroleum Plaza Building, Farmington, New Mexico	9. Well No. 1
4. Location of Well UNIT LETTER D , 860 FEET FROM THE north LINE AND 510 FEET FROM THE west LINE, SECTION 17 TOWNSHIP 15N RANGE 9W NMPM.	10. Field and Pool, or Wildcat wildcat
15. Elevation (Show whether DF, RT, GR, etc.) 7207 ground	12. County McKinley

16.

Check Appropriate Box To Indicate Nature of Notice, Report or Other Data

NOTICE OF INTENTION TO:

PERFORM REMEDIAL WORK	<input type="checkbox"/>
TEMPORARILY ABANDON	<input type="checkbox"/>
PULL OR ALTER CASING	<input type="checkbox"/>
OTHER	<input type="checkbox"/>


PLUG AND ABANDON	<input type="checkbox"/>
CHANGE PLANS	<input type="checkbox"/>
OTHER	<input type="checkbox"/>

SUBSEQUENT REPORT OF:

REMEDIAL WORK	<input type="checkbox"/>	ALTERING CASING	<input type="checkbox"/>
COMMENCE DRILLING OPNS.	<input type="checkbox"/>	PLUG AND ABANDONMENT	<input type="checkbox"/>
CASING TEST AND CEMENT JOB	<input type="checkbox"/>	OTHER	<input checked="" type="checkbox"/> convert to water well


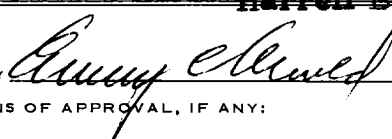
17. Describe Proposed or Completed Operations (Clearly state all pertinent details, and give pertinent dates, including estimated date of starting any proposed work) SEE RULE 1103.

Hole plugged with 50 sacks of cement from 1100' to 1400'.
Turned over to land owner for water well.
Location cleaned to satisfaction of land owner.


Abe Pena



18. I hereby certify that the information above is true and complete to the best of my knowledge and belief.

SIGNED  Harrell Budd	TITLE Vice-President	DATE October 6, 1966
APPROVED BY  CONDITIONS OF APPROVAL, IF ANY:	TITLE SUPERVISOR DIST. #3	DATE 4-4-67

