

NEW MEXICO OIL CONSERVATION COMMISSION  
Santa Fe, New Mexico

NOTICE OF INTENTION TO DRILL OR RECOMPLETE

Notice must be given to the District Office of the Oil Conservation Commission and approval obtained before drilling or recompletion begins. If changes in the proposed plan are considered advisable, a copy of this notice showing such changes will be returned to the sender. Submit this notice in QUINTUPLICATE. One copy will be returned following approval. See additional instructions in Rules and Regulations of the Commission. If State Land submit 6 Copies

Grants, New Mexico

January 21, 1957

(Place)

(Date)

OIL CONSERVATION COMMISSION  
SANTA FE, NEW MEXICO

Gentlemen:

You are hereby notified that it is our intention to commence the (Drilling) (~~Recompletion~~) of a well to be known as

~~Walker Dome~~ - White

Elmer White  
Santa Fe

(Company or Operator)

(Lease)

Well No. ~~1~~

P

(Unit)

located 990 feet from the South East line and 990 feet from the 13 16N 10NW, T. 16N R. 10NW, NMPM.

Wildcat

McKinley

(GIVE LOCATION FROM SECTION LINE)

Pool,

County

If State Land the Oil and Gas Lease is No.

Santa Fe Railway

If patented land the owner is

Los Angeles, California

Address

Cable tools

We propose to drill well with drilling equipment as follows:

The status of plugging bond is Active

Drilling Contractor Company tools

We intend to complete this well in the Hospah formation at an approximate depth of 365 feet.


CASING PROGRAM

We propose to use the following strings of Casing and to cement them as indicated:

Size of Hole	Size of Casing	Weight per Foot	New or Second Hand	Depth	Sacks Cement
11 1/2 "	9 5/8"	--	Used	100	10
8 "	7 "	--	Used	800	10
6 "	4 1/2 "	10.9	New	865	50

If changes in the above plans become advisable we will notify you immediately.

ADDITIONAL INFORMATION (If recompletion give full details of proposed plan of work.)



Approved 2-11, 1957  
Except as follows:

Sincerely yours,

Walker Dome - White

(Company or Operator)

By Elmer White

Position Part Owner

Send Communications regarding well to

Name Elmer White

Address P.O. Box 282 Grants, N.M.

OIL CONSERVATION COMMISSION

By [Signature]

NEW MEXICO  
OIL CONSERVATION COMMISSION

Form C-128

Well Location and/or Gas Proration Plat

Operator Elmer L. Walker-Done-White Date Feb. 6, 1957  
Lease Santa Fe 16-10

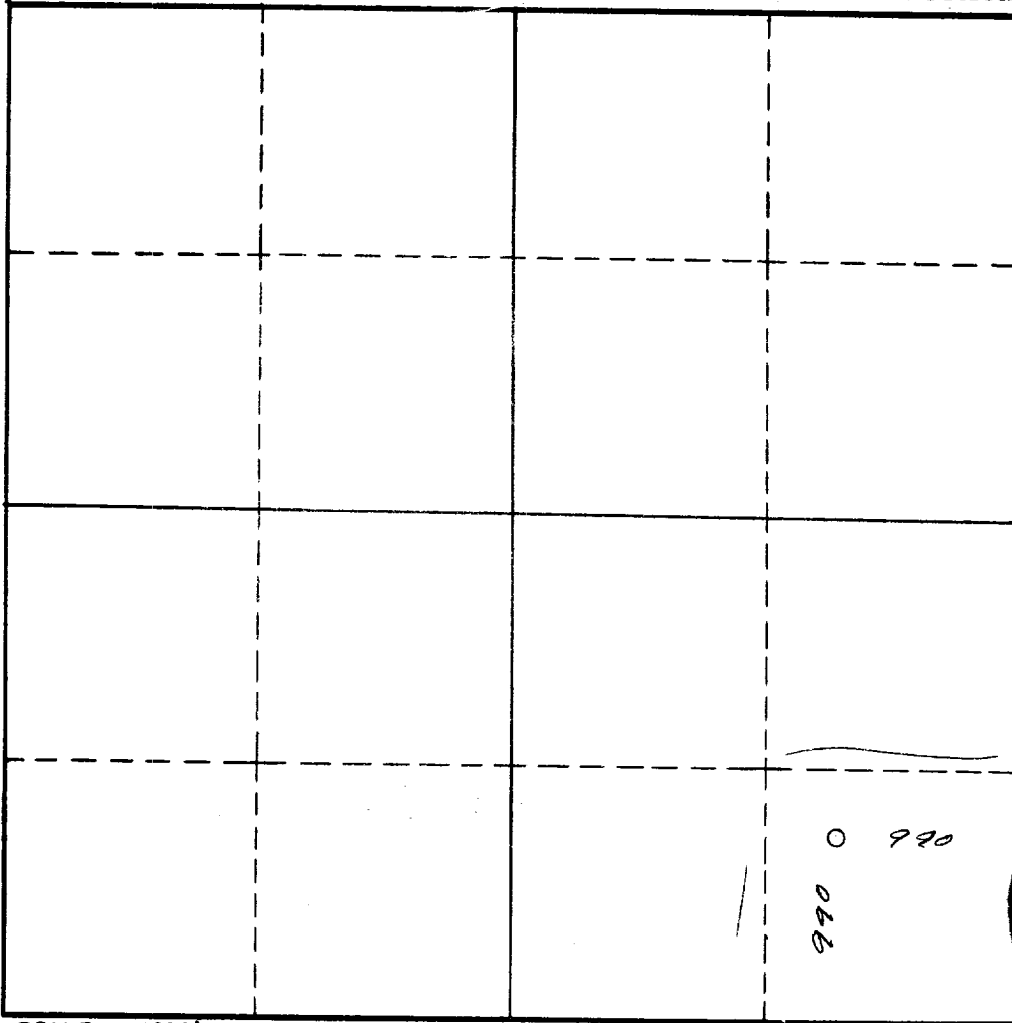
Well No. ~~16-10~~-1 Section 13 Township 16N Range 10W NMPM

Located 990 Feet From South Line, 990 Feet From East Line,


County, New Mexico. G. L. Elevation \_\_\_\_\_

Name of Producing Formation \_\_\_\_\_ Pool \_\_\_\_\_ Dedicated Acreage 40

(Note: All distances must be from outer boundaries of Section)



SCALE: 1"=1000'



1. Is this Well a Dual Comp. ? Yes \_\_\_ No X .
2. If the answer to Question 1 is yes, are there any other dually completed wells within the dedicated acreage? Yes \_\_\_ No \_\_\_ .

This is to certify that the above plat was prepared from field notes of actual surveys made by me or under my supervision and that the same are true and correct to the best of my knowledge and belief.

Name D. M. Ferebee  
Position Consulting Geologist  
Representing Elmer White  
Address 443 Gavilan Pl. N.W.  
Albuquerque, N.M.

Date Surveyed January 20, 1957  
Registered Professional Engineer and/or Land Surveyor

OIL CONSERVATION COMMISSION		
AZTEC DISTRICT OFFICE		
No. Copies Reported	5	
Operator	1	
Santa Fe	1	
Preparation Charge		
State Land Office		
U. S. G. S.	2	
Inspector		
File	1	<input checked="" type="checkbox"/>