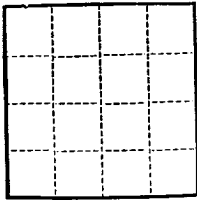


Form 9-331a
(Feb. 1961)

(SUBMIT IN TRIPLICATE)

UNITED STATES
DEPARTMENT OF THE INTERIOR
GEOLOGICAL SURVEY

Land Office _____
Lease No. _____
Unit _____



SUNDRY NOTICES AND REPORTS ON WELLS

NOTICE OF INTENTION TO DRILL	SUBSEQUENT REPORT OF WATER SHUT-OFF
NOTICE OF INTENTION TO CHANGE PLANS	SUBSEQUENT REPORT OF SHOOTING OR ACIDIZING
NOTICE OF INTENTION TO TEST WATER SHUT-OFF	SUBSEQUENT REPORT OF ALTERING CASING
NOTICE OF INTENTION TO RE-DRILL OR REPAIR WELL	SUBSEQUENT REPORT OF RE-DRILLING OR REPAIR
NOTICE OF INTENTION TO SHOOT OR ACIDIZE	SUBSEQUENT REPORT OF ABANDONMENT
NOTICE OF INTENTION TO PULL OR ALTER CASING	SUPPLEMENTARY WELL HISTORY
NOTICE OF INTENTION TO ABANDON WELL	

(INDICATE ABOVE BY CHECK MARK NATURE OF REPORT, NOTICE, OR OTHER DATA)



Well No. 10-1 is located 070' ft. from N line and 000' ft. from E line of sec. 10
3-4 (1/4 Sec. and Sec. No.) 10-1 (Twp.) 10-1 (Range) 10-1 (Meridian)
10-1 (Field) 10-1 (County or Subdivision) 10-1 (State or Territory)

The elevation of the derrick floor above sea level is 0770' ft.

DETAILS OF WORK

(State names of and expected depths to objective sands; show sizes, weights, and lengths of proposed casings; indicate mudlogging points, and all other important proposed work)

Due to trouble with drill rig, and for reasons, only DIST. 3
to test a depth of 100' was. (Note on some back to test a
a well, the failed to get to the bottom of the well. The
well was then abandoned, and the rig was removed.



I understand that this plan of work must receive approval in writing by the Geological Survey before operations may be commenced.

Company 10-1
Address 101 Valley Drive, 10-1, 10-1
By George Hamilton
Title operator