

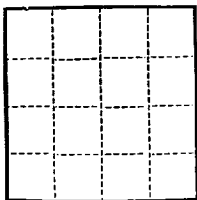
(SUBMIT IN TRIPLICATE)

Land Office Wm. D. 40742

Lease No. _____

Unit _____

UNITED STATES
DEPARTMENT OF THE INTERIOR
GEOLOGICAL SURVEY



SUNDRY NOTICES AND REPORTS ON WELLS

NOTICE OF INTENTION TO DRILL	SUBSEQUENT REPORT OF WATER SHUT-OFF
NOTICE OF INTENTION TO CHANGE PLANS	SUBSEQUENT REPORT OF SHOOTING OR ACIDIZING
NOTICE OF INTENTION TO TEST WATER SHUT-OFF	SUBSEQUENT REPORT OF ALTERING CASING
NOTICE OF INTENTION TO RE-DRILL OR REPAIR WELL	SUBSEQUENT REPORT OF RE-DRILLING OR REPAIR
NOTICE OF INTENTION TO SHOOT OR ACIDIZE	SUBSEQUENT REPORT OF ABANDONMENT
NOTICE OF INTENTION TO PULL OR ALTER CASING	SUPPLEMENTARY WELL HISTORY
NOTICE OF INTENTION TO ABANDON WELL	

(INDICATE ABOVE BY CHECK MARK NATURE OF REPORT, NOTICE, OR OTHER DATA)

11 June 1964

Well No. 22-1 is located 2500' ft. from N line and 600' ft. from E line of sec. 22
16/4, 28/4, Sect. 22 27 1/2 ft., 1/2 mile

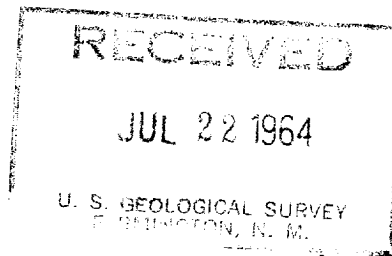

(1/4 Sec. and Sec. No.) (Twp.) (Range) (Meridian) (Field) (County or Subdivision) (State or Territory)

The elevation of the derrick floor above sea level is 6712.7 ft.

DETAILS OF WORK

(State names of and expected depths to objective sands; show sizes, weights, and lengths of proposed casings; indicate mudding jobs, cementing points, and all other important proposed work)

Completed hole (with casing etc...) to bottom of sand
completed as slip.



I understand that this plan of work must receive approval in writing by the Geological Survey before operations may be commenced.

Company Shawco

Address 121 Valley Drive, Santa Fe, N.M.

By George Santolucito
Operator

Title _____