

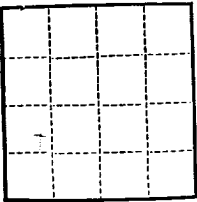
(SUBMIT IN TRIPLICATE)

UNITED STATES
DEPARTMENT OF THE INTERIOR
GEOLOGICAL SURVEY

Land Office South F. NM.

Lease No. NM 440742

Unit _____



SUNDRY NOTICES AND REPORTS ON WELLS

NOTICE OF INTENTION TO DRILL <u>1</u>	SUBSEQUENT REPORT OF WATER SHUT-OFF
NOTICE OF INTENTION TO CHANGE PLANS	SUBSEQUENT REPORT OF SHOOTING OR ACIDIZING
NOTICE OF INTENTION TO TEST WATER SHUT-OFF	SUBSEQUENT REPORT OF ALTERING CASING
NOTICE OF INTENTION TO RE-DRILL OR REPAIR WELL	SUBSEQUENT REPORT OF RE-DRILLING OR REPAIR
NOTICE OF INTENTION TO SHOOT OR ACIDIZE	SUBSEQUENT REPORT OF ABANDONMENT
NOTICE OF INTENTION TO PULL OR ALTER CASING	SUPPLEMENTARY WELL HISTORY
NOTICE OF INTENTION TO ABANDON WELL	

(INDICATE ABOVE BY CHECK MARK NATURE OF REPORT, NOTICE, OR OTHER DATA)

Well No. 244 is located 100 ft. from N line and 100 ft. from W line of sec. 24
N 1/4 Sec. and Sec. No. 24 100 100 24
(Field) (County or Subdivision) (Range) (Meridian) (State or Territory)

The elevation of the derrick floor above sea level is 1000 ft.

DETAILS OF WORK

(State names of and expected depths to objective sands; show sizes, weights, and lengths of proposed casings; indicate mudding jobs, cementing points, and all other important proposed work)

70 - 100' test completion, but no
 Should we have drilled, we plan to put in 5 1/2" casing, 10' long,
 and set it with 8000 lb. cement. If we completed, we would have
 set 2 1/2" casing, 10' long, and cemented that one
 production sands will appear. We plan to then
 perforate our production zone with 1/4" holes and set a separating gas
 lift valve over sands. We plan to pump the casing and back
 with cement.

I understand that this plan of work must receive approval in writing by the Geological Survey before operations may be commenced.

Company George Smith & Co.

Address 121 Valley Drive, Fort H. NM.

By George Smith

Title Operator

NUMBER OF COPIES RECEIVED	
DISTRIBUTION	
SANTA FE	
FILE	
U.S.G.A.	
LAND OFFICE	
TH	OIL
PORTER	GAS
PRORATION OFFICE	
OPERATOR	

NEW MEXICO OIL CONSERVATION COMMISSION
WELL LOCATION AND ACREAGE DEDICATION PLAT
 SEE INSTRUCTIONS FOR COMPLETING THIS FORM ON THE REVERSE SIDE

FORM C-128
 Revised 5/1/57

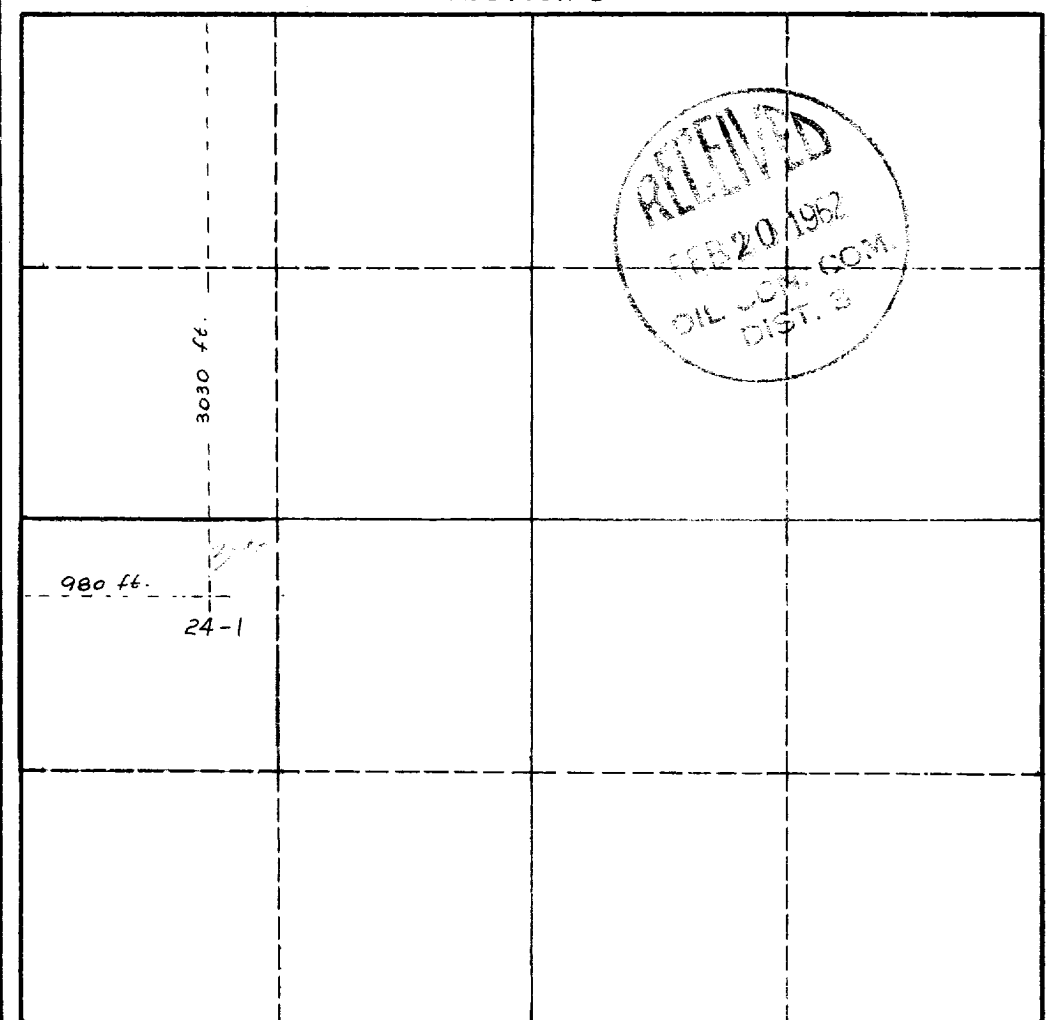
SECTION A

Operator Mr. George Senutovitch		Lease N.M. 040742		Well No. 24-1
Unit Letter	Section 24	Township 17 North	Range 11 West	County Mckinley, N.M.
Actual Footage Location of Well: 3030 feet from the North line and 980 feet from the West line				
Ground Level Elev. 6871.5	Producing Formation	Pool Wildcat	Dedicated Acreage: Acres	

1. Is the Operator the only owner in the dedicated acreage outlined on the plat below? YES _____ NO _____. ("Owner" means the person who has the right to drill into and to produce from any pool and to appropriate the production either for himself or for himself and another. (65-3-29 (e) NMSA 1935 Comp.)
2. If the answer to question one is "no," have the interests of all the owners been consolidated by communitization agreement or otherwise? YES _____ NO _____. If answer is "yes," Type of Consolidation _____
3. If the answer to question two is "no," list all the owners and their respective interests below:

Owner	Land Description
	NW/4, SW/4 of Sec. 24, 17N, 11W

SECTION B



CERTIFICATION

I hereby certify that the information in SECTION A above is true and complete to the best of my knowledge and belief.


Name	George Senutovitch
Position	Owner
Company	Self
Date	9 October, 61

I hereby certify that the well location shown on the plat in SECTION B was plotted from field notes of actual surveys made by me or under my supervision, and that the same is true and correct to the best of my knowledge and belief.

September 24, 1961

Date Surveyed	H Vizcaino
Registered Professional Engineer and/or Land Surveyor	

3082



INSTRUCTIONS FOR COMPLETION OF FORM C-128

1. Operator shall furnish and certify to the information called for in Section A.
2. Operator shall outline the dedicated acreage for *both* oil and gas wells on the plat in Section B.
3. A registered professional engineer or land surveyor registered in the State of New Mexico or approved by the Commission shall show on the plat the location of the well and certify this information in the space provided.
4. All distances shown on the plat must be from the outer boundaries of the Section.
5. If additional space is needed for listing owners and their respective interests as required in question 3 of Section A, please use space below.