

(SUBMIT IN TRIPLICATE)

UNITED STATES
DEPARTMENT OF THE INTERIOR
GEOLOGICAL SURVEY

Land Office Santa Fe
Lease No. NN-052931
Unit _____

42413 30-091-25166

SUNDRY NOTICES AND REPORTS ON WELLS

NOTICE OF INTENTION TO DRILL.....	<input checked="" type="checkbox"/>	SUBSEQUENT REPORT OF WATER SHUT-OFF.....	
NOTICE OF INTENTION TO CHANGE PLANS.....		SUBSEQUENT REPORT OF SHOOTING OR ACIDIZING.....	
NOTICE OF INTENTION TO TEST WATER SHUT-OFF.....		SUBSEQUENT REPORT OF ALTERING CASING.....	
NOTICE OF INTENTION TO RE-DRILL OR REPAIR WELL.....		SUBSEQUENT REPORT OF RE-DRILLING OR REPAIR.....	
NOTICE OF INTENTION TO SHOOT OR ACIDIZE.....		SUBSEQUENT REPORT OF ABANDONMENT.....	
NOTICE OF INTENTION TO PULL OR ALTER CASING.....		SUPPLEMENTARY WELL HISTORY.....	
NOTICE OF INTENTION TO ABANDON WELL.....			

(INDICATE ABOVE BY CHECK MARK NATURE OF REPORT, NOTICE, OR OTHER DATA)

~~November 17,~~ 1964

Well No. 1-A is located 1650 ft. from N line and 1980 ft. from E line of sec. 6

N 1/4 of Sec 6 712N R2N NMNM
(1/4 Sec. and Sec. No.) (Twp.) (Range) (Meridian)

Wildcat, Hospah area McKinley (division)



New Mexico

The elevation of the ground level ~~surface~~ above sea level is 6891 ft.

DETAILS OF WORK

(State names of and expected depths to objective sands; show sizes, weights, and lengths of proposed casings; indicate mud, cement, and all other important proposed work)

Well Name is Walker Bros Oil Co. No. 1-A Hansen-Federal
Propose to drill to the approximate depth of 2500 feet and test the Hospah sandstone and the Dakota sandstone. Surface casing will be 60' of 9 5/8" pipe cemented from top to bottom. If production is obtained then production will be set and cemented.



I understand that this plan of work must receive approval in writing by the Geological Survey before operations may be commenced.

Company Walker Bros. Oil Company

Address P.O. Box 18715

Oklahoma City, Oklahoma

By R.E. Lauth
R.E. Lauth P.O. Box 776
Durango, Colorado
Title Geologist

620

NUMBER OF COPIES RECEIVED	
DISTRIBUTION	
SANTA FE	
FILE	
U.S.G.S	
LAND OFFICE	
TRANSPORTER	OIL GAS
PRODUCTION OFFICE	
OPERATOR	

NEW MEXICO OIL CONSERVATION COMMISSION
WELL LOCATION AND ACREAGE DEDICATION PLAT
 SEE INSTRUCTIONS FOR COMPLETING THIS FORM ON THE REVERSE SIDE

FORM C-128
 Revised 5/1/57

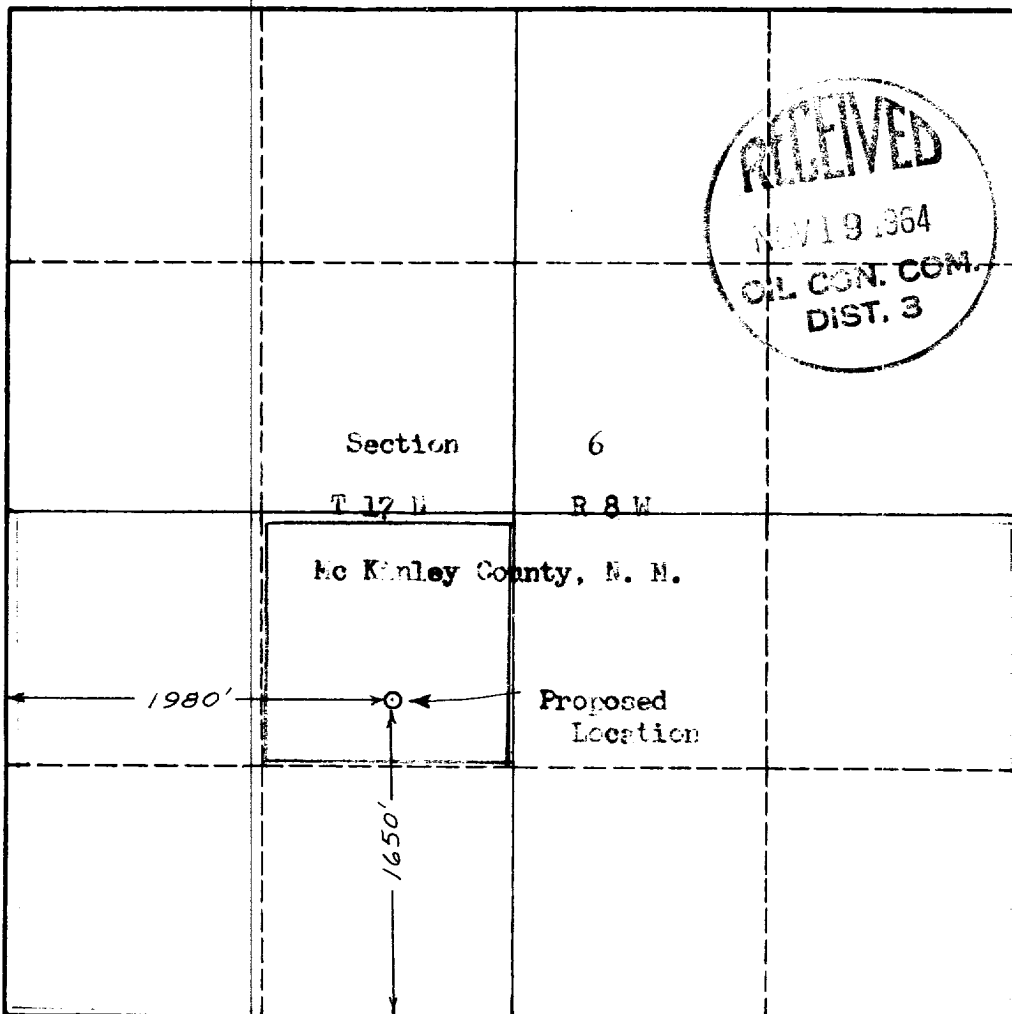
SECTION A

Operator Walker Bros. Oil Company		Lease Johnson-Federal		Well No. 1-A	
Unit Letter K	Section 6	Township 17N	Range 9W	County McKinley	
Actual Footage Location of Well: 1650 feet from the South line and 1980 feet from the West line					
Ground Level Elev. 6881'	Producing Formation		Pool Wildcat-Logan area	Dedicated Acreage: 40 Acres	

1. Is the Operator the only owner in the dedicated acreage outlined on the plat below? YES ☒ NO ____ . ("Owner" means the person who has the right to drill into and to produce from any pool and to appropriate the production either for himself or for himself and another. (65-3-29 (e) NMSA 1935 Comp.)
2. If the answer to question one is "no," have the interests of all the owners been consolidated by communitization agreement or otherwise? YES ____ NO ____ . If answer is "yes," Type of Consolidation ____
3. If the answer to question two is "no," list all the owners and their respective interests below:

Owner	Land Description

SECTION B



CERTIFICATION

I hereby certify that the information in SECTION A above is true and complete to the best of my knowledge and belief.

Name	R. E. Lauth
Position	Geologist
Company	Walker Bros Oil Company
Date	November 17, 1964

I hereby certify that the well location shown on the plat in SECTION B was plotted from field notes of actual surveys made by me or under my supervision, and that the same is true and correct to the best of my knowledge and belief.

Date Surveyed	Sept. 22, 1963
Registered Professional Engineer and/or Land Surveyor	
<i>Frederick H. Baird</i>	
Certificate No.	N. Mex. # 3795

0 330 660 990 1320 1650 1980 2310 2640 2000 1500 1000 500 0

INSTRUCTIONS FOR COMPLETION OF FORM C-128

1. Operator shall furnish and certify to the information called for in Section A.
2. Operator shall outline the dedicated acreage for *both* oil and gas wells on the plat in Section B.
3. A registered professional engineer or land surveyor registered in the State of New Mexico or approved by the Commission shall show on the plat the location of the well and certify this information in the space provided.
4. All distances shown on the plat must be from the outer boundaries of the Section.
5. If additional space is needed for listing owners and their respective interests as required in question 3 of Section A, please use space below.