

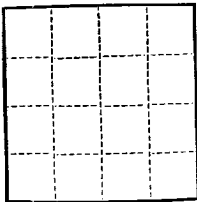
(SUBMIT IN TRIPLICATE)

UNITED STATES
DEPARTMENT OF THE INTERIOR
GEOLOGICAL SURVEY

Land Office Santa Fe, NM.

Lease No. NM 040748

Unit _____



SUNDRY NOTICES AND REPORTS ON WELLS

NOTICE OF INTENTION TO DRILL _____	SUBSEQUENT REPORT OF WATER SHUT-OFF _____
NOTICE OF INTENTION TO CHANGE PLANS _____	SUBSEQUENT REPORT OF SHOOTING OR ACIDIZING _____
NOTICE OF INTENTION TO TEST WATER SHUT-OFF _____	SUBSEQUENT REPORT OF ALTERING CASING _____
NOTICE OF INTENTION TO RE-DRILL OR REPAIR WELL _____	SUBSEQUENT REPORT OF RE-DRILLING OR REPAIR _____
NOTICE OF INTENTION TO SHOOT OR ACIDIZE _____	SUBSEQUENT REPORT OF ABANDONMENT _____ X
NOTICE OF INTENTION TO PULL OR ALTER CASING _____	SUPPLEMENTARY WELL HISTORY _____
NOTICE OF INTENTION TO ABANDON WELL _____	

(INDICATE ABOVE BY CHECK MARK NATURE OF REPORT, NOTICE, OR OTHER DATA)

February, 19 63

Well No. 46 Pass is located 2072 ft. from N line and 614 ft. from E line of sec. 2



R5/4, S5/4, S6/4 17 North West N.I.P.M.
(1/4 Sec. and Sec. No.) (Twp.) (Range) (Meridian)
Wilcox Dooley New Mexico
(Field) (County or Subdivision) (State or Territory)

The elevation of the derrick floor above sea level is 6720 ft.

DETAILS OF WORK

(State names of and expected depths to objective sands; show sizes, weights, and lengths of proposed casings; indicate mudding jobs, cementing points, and all other important proposed work)

One hole was 2', by rotary: plugged with cement & site cleared



I understand that this plan of work must receive approval in writing by the Geological Survey before operations may be commenced.

Company SAME AS

Address 141 Valley Drive, Santa Fe, New Mexico.

By George Sawtenth

Title Operator