

NEW MEXICO OIL CONSERVATION COMMISSION  
Santa Fe, New Mexico

## NOTICE OF INTENTION TO DRILL OR RECOMPLETE

Notice must be given to the District Office of the Oil Conservation Commission and approval obtained before drilling or recompletion begins. If changes in the proposed plan are considered advisable, a copy of this notice showing such changes will be returned to the sender. Submit this notice in QUINTUPPLICATE. One copy will be returned following approval. See additional instructions in Rules and Regulations of the Commission.

If State Land submit 6 Copies

Farmington, New Mexico

(Place)

June 29, 1955

(Date)

OIL CONSERVATION COMMISSION  
SANTA FE, NEW MEXICO

Gentlemen:

You are hereby notified that it is our intention to commence the (Drilling) (~~Recompletion~~) of a well to be known as

Great Western Drilling Co.

(Company or Operator)

Hospeh -- Santa Fe

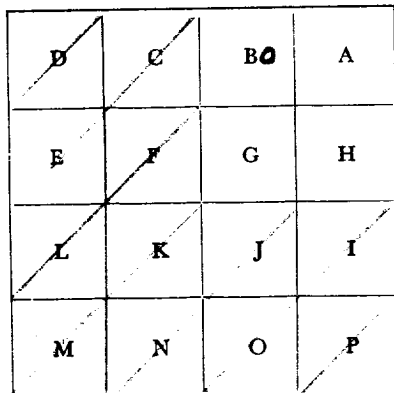
Well No. 1, in B

located 660 feet from the North line and 1900 feet from the East line of Section 1, T. 17-N, R. 9-W, NMPM.

(GIVE LOCATION FROM SECTION LINE)

West

Pool, Mc Kinley County



If State Land the Oil and Gas Lease is No.

If patented land the owner is Santa Fe Railway

Address Rotary to 9000 ft.

We propose to drill well with drilling equipment as follows:

The status of plugging bond is Blanket Bond on File

Drilling Contractor Great Western Drilling Co.

We intend to complete this well in the Pennsylvanian formation at an approximate depth of 9000 feet.

## CASING PROGRAM

We propose to use the following strings of Casing and to cement them as indicated:

Size of Hole	Size of Casing	Weight per Foot	New or Second Hand	Depth	Sacks Cement
17 1/2 in.	13 3/8 in.	48.00	New	200	175 sacks
12 in.	9 5/8 in.	36.00	New	3000	500 sacks
8 3/4 in.	7 in.	23.00	New	9000	250 sacks

If changes in the above plans become advisable we will notify you immediately.

ADDITIONAL INFORMATION (If recompletion give full details of proposed plan of work)

JUL 5 1955

Approved \_\_\_\_\_, 19\_\_\_\_\_  
Except as follows:

ORIGINAL SIGNED BY  
OIL CONSERVATION COMMISSION

By S. V. Roberts  
Title

PETROLEUM ENGINEER DIST. NO. 3

Sincerely yours,

Great Western Drilling Co.

(Company or Operator)

By Jack Page  
Div. Prod. Supt.

Position Send Communications regarding well to Great Western Drilling Co.

Name 211 1/2 W. Main  
Address Farmington, New Mexico



COMPANY Great Western Drilling Company

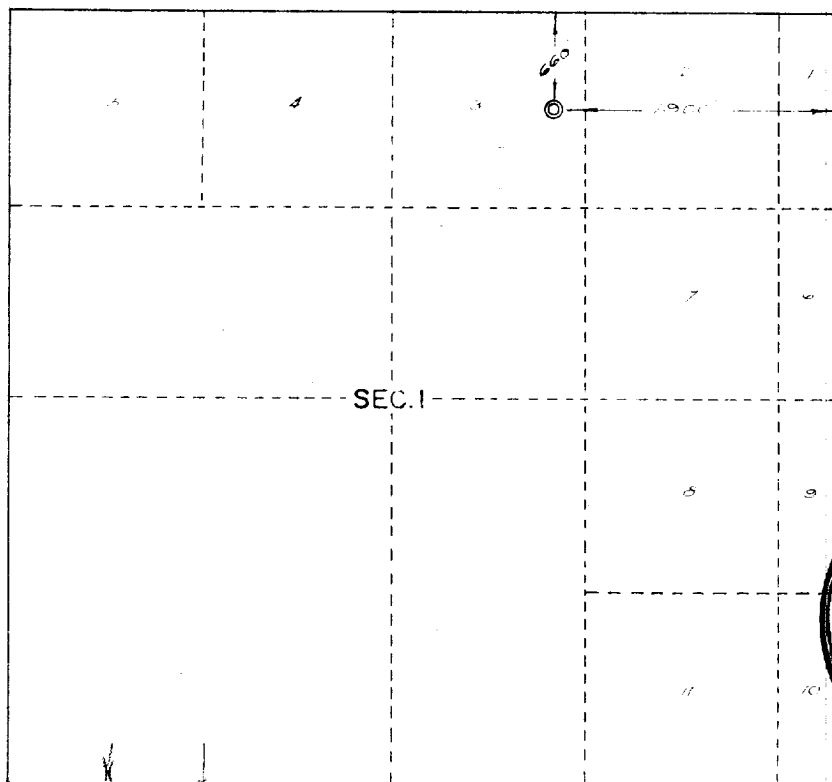
Well Name & No. \_\_\_\_\_ Lease No. \_\_\_\_\_

Location 660' from the North line and 1900' from the East line.

Being in NW 1/4 NE 1/4

Sec. 1, T. 17 N., R. 9 W., N.M.P.M., McKinley County, New Mexico.

Ground Elevation 6940



SCALE, 4" = 1 MILE




Surveyed June 21, 1955

This is to certify that the above plat was prepared from field notes of actual surveys made by me or under my supervision and that the same are true and correct to the best of my knowledge and belief.

*Ernest V. Echohawk*

Ernest V. Echohawk  
Registered Land Surveyor  
N. M. Reg. #1545



OIL CONSERVATION COMMISSION

AZTEC DISTRICT OFFICE

No. Copies Received 5

DISTRIBUTION

	NO. FURNISHED	
Operator	1	
Santa Fe	1	
Proration Office		
State Land Office	1	
U. S. G. S.	1	
Transporter	1	✓
File		