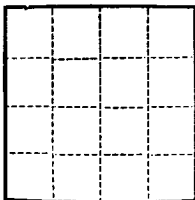


(SUBMIT IN TRIPLICATE)

Land Office Santa Fe

Lease No. SF-030805

Unit _____



UNITED STATES
DEPARTMENT OF THE INTERIOR
GEOLOGICAL SURVEY

SUNDRY NOTICES AND REPORTS ON WELLS

| | | |
|---|---|----------|
| NOTICE OF INTENTION TO DRILL..... | SUBSEQUENT REPORT OF WATER SHUT-OFF..... | |
| NOTICE OF INTENTION TO CHANGE PLANS..... | SUBSEQUENT REPORT OF SHOOTING OR ACIDIZING..... | |
| NOTICE OF INTENTION TO TEST WATER SHUT-OFF..... | SUBSEQUENT REPORT OF ALTERING CASING..... | |
| NOTICE OF INTENTION TO RE-DRILL OR REPAIR WELL..... | SUBSEQUENT REPORT OF RE-DRILLING OR REPAIR..... | |
| NOTICE OF INTENTION TO SHOOT OR ACIDIZE..... | SUBSEQUENT REPORT OF ABANDONMENT..... | X |
| NOTICE OF INTENTION TO PULL OR ALTER CASING..... | SUPPLEMENTARY WELL HISTORY..... | |
| NOTICE OF INTENTION TO ABANDON WELL..... | | |

(INDICATE ABOVE BY CHECK MARK NATURE OF REPORT, NOTICE, OR OTHER DATA)

November 7, 1957

Well No. 1 is located 200 ft. from N line and 200 ft. from W line of sec. 6
NW/4, NW/4 17 N., 3 W. N.M.P.M.
(1/4 Sec. and Sec. No.) (Twp.) (Range) (Meridian)
Hospah McKinley New Mexico
(Field) (County or Subdivision) (State or Territory)


The elevation of the derrick floor above sea level is ? ft.

DETAILS OF WORK

(State names of and expected depths to objective sands; show sizes, weights, and lengths of proposed casings; indicate mudding jobs, cementing points, and all other important proposed work)

1642 feet 7" 17# casing cemented from bottom to top of hole with 50 sz cement dumped in bottom.

Hole was capped at top with 6 sz cement.



I understand that this plan of work must receive approval in writing by the Geological Survey before operations may be commenced.

Company McMillan & White

Address 115 Seventh St., NW

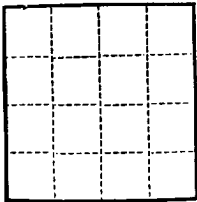
Albuquerque,

New Mexico

By C. E. Stewart

Title Accountant

Form 9-381a
(Feb. 1951)



(SUBMIT IN TRIPLICATE)

UNITED STATES
DEPARTMENT OF THE INTERIOR
GEOLOGICAL SURVEY

Land Office Santa Fe
Lease No. SP-080805
Unit _____

SUNDRY NOTICES AND REPORTS ON WELLS

| | | |
|---|---|---|
| NOTICE OF INTENTION TO DRILL..... | SUBSEQUENT REPORT OF WATER SHUT-OFF..... | |
| NOTICE OF INTENTION TO CHANGE PLANS..... | SUBSEQUENT REPORT OF SHOOTING OR ACIDIZING..... | |
| NOTICE OF INTENTION TO TEST WATER SHUT-OFF..... | SUBSEQUENT REPORT OF ALTERING CASING..... | |
| NOTICE OF INTENTION TO RE-DRILL OR REPAIR WELL..... | SUBSEQUENT REPORT OF RE-DRILLING OR REPAIR..... | X |
| NOTICE OF INTENTION TO SHOOT OR ACIDIZE..... | SUBSEQUENT REPORT OF ABANDONMENT..... | |
| NOTICE OF INTENTION TO PULL OR ALTER CASING..... | SUPPLEMENTARY WELL HISTORY..... | |
| NOTICE OF INTENTION TO ABANDON WELL..... | | |

(INDICATE ABOVE BY CHECK MARK NATURE OF REPORT, NOTICE, OR OTHER DATA)

November 7, 1957

Well No. 1 is located 200 ft. from N line and 200 ft. from E line of sec. 6
NW/4 NW/4 17 N. 3 E. N.M.P.M.
(1/4 Sec. and Sec. No.) (Twp.) (Range) (Meridian)
Hospah McKinley New Mexico
(Field) (County or Subdivision) (State or Territory)


The elevation of the derrick floor above sea level is ? ft.

DETAILS OF WORK

(State names of and expected depths to objective sands; show sizes, weights, and lengths of proposed casings; indicate mudding jobs, cementing points, and all other important proposed work)

1642 feet 7" 17# casing cemented from bottom to top left in hole with 50 sx cement dumped in bottom at 1660 feet.

Hole was capped at top with 6 sx cement.



I understand that this plan of work must receive approval in writing by the Geological Survey before operations may be commenced.

Company McMillan & White
Address 115 Seventh St., NW
Albuquerque,
New Mexico

By C. E. Stewart
C. E. Stewart
Title Accountant