

COPY

Form 9-331a
(Feb. 1951)

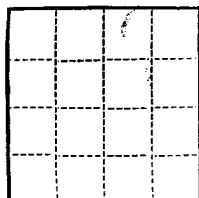
Budget Bureau No. 42-R358.4.
Approval expires 12-31-60.

(SUBMIT IN TRIPLICATE)

Land Office Santa Fe

Lease No. N.M. 08942

Unit _____



UNITED STATES
DEPARTMENT OF THE INTERIOR
GEOLOGICAL SURVEY

SUNDRY NOTICES AND REPORTS ON WELLS

NOTICE OF INTENTION TO DRILL	<input checked="" type="checkbox"/>	SUBSEQUENT REPORT OF WATER SHUT-OFF	
NOTICE OF INTENTION TO CHANGE PLANS		SUBSEQUENT REPORT OF SHOOTING OR ACIDIZING	
NOTICE OF INTENTION TO TEST WATER SHUT-OFF		SUBSEQUENT REPORT OF ALTERING CASING	
NOTICE OF INTENTION TO RE-DRILL OR REPAIR WELL		SUBSEQUENT REPORT OF RE-DRILLING OR REPAIR	
NOTICE OF INTENTION TO SHOOT OR ACIDIZE		SUBSEQUENT REPORT OF ABANDONMENT	
NOTICE OF INTENTION TO PULL OR ALTER CASING		SUPPLEMENTARY WELL HISTORY	
NOTICE OF INTENTION TO ABANDON WELL			

(INDICATE ABOVE BY CHECK MARK NATURE OF REPORT, NOTICE, OR OTHER DATA)

William C. Birdsell

July 3, 1957

Well No. #1 is located 660 ft. from [S] line and 760 ft. from [E] line of sec. 18

SW¹ SW¹ 18 N 7W N.M.P.M.
($\frac{1}{4}$ Sec. and Sec. No.) (Twp.) (Range) (Meridian)

Wildcat McKinley New Mexico
(Field) (County or Subdivision) (State or Territory)

The elevation of the derrick floor above sea level is _____ ft.

DETAILS OF WORK

(State names of and expected depths to objective sands; show sizes, weights, and lengths of proposed casings; indicate mudding jobs, cementing points, and all other important proposed work)

Gallup formation expected at approximately 2800 feet.
33 feet new 32# 10-3/4" surface pipe with 40 sac cement. 8-3/4"
hole. In the event of production we will use 5 1/2" casing

I understand that this plan of work must receive approval in writing by the Geological Survey before operations may be commenced.

Company W. E. Thompson


Address Box 1684

Wichita Falls, Texas

By Signed: Verna Day

Title Secretary to W. E. Thompson





NEW MEXICO OIL CONSERVATION COMMISSION
Well Location and Acreage Dedication Plat

Section A.

Date July 10, 1957

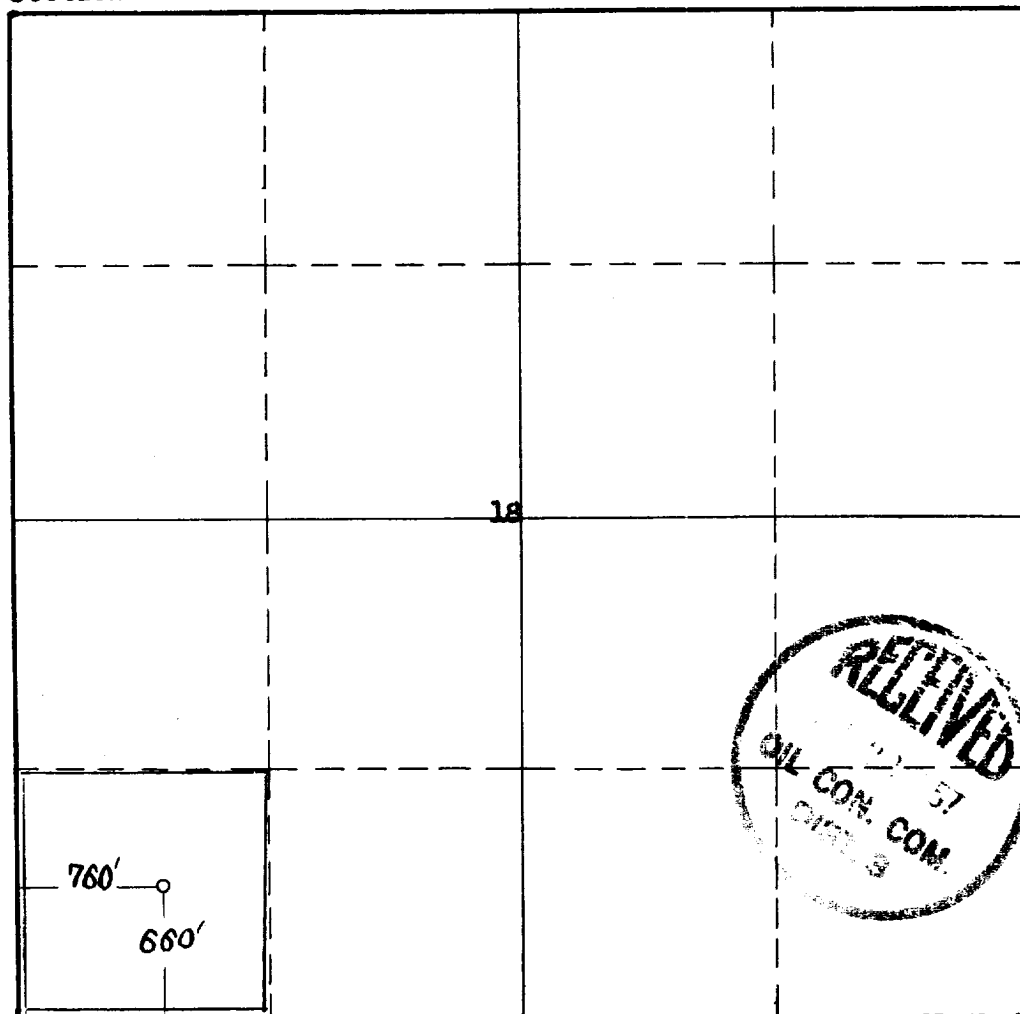
Operator W. E. Thompson Lease WILLIAM C. BIRDSELL
Well No. 1 Unit Letter Section 18 Township 18 North Range 7 West NMPM
Located 660 Feet From South Line, 760 Feet From West Line
County McKinley G. L. Elevation 6749 Dedicated Acreage 40 Acres
Name of Producing Formation GALLUP Pool WILDCAT

1. Is the Operator the only owner* in the dedicated acreage outlined on the plat below?
Yes X No .
2. If the answer to question one is "no," have the interests of all the owners been consolidated by communitization agreement or otherwise? Yes No . If answer is "yes," Type of Consolidation
3. If the answer to question two is "no," list all the owners and their respective interests below:

Owner

Land Description

Section B



This is to certify that the information in Section A above is true and complete to the best of my knowledge and belief.

W.E. THOMPSON

(Operator)
Verna Day

BY: VERNA DAY, SECRETARY
(Representative)

Box 1684, WICHITA FALLS, TEX
Address

This is to certify that the well location shown on the plat in Section B was plotted from field notes of actual surveys made by me or under my supervision and that the same is true and correct to the best of my knowledge and belief.


Date Surveyed March 16, 1957

Registered Professional
Engineer and/or Land Surveyor.

Certificate No. 1545
(See instructions for completing this form on the reverse side)

INSTRUCTIONS FOR COMPLETION:

1. Operator shall furnish and certify to the information called for in Section A.
2. Operator shall outline the dedicated acreage for both oil and gas wells on the plat in Section B.
3. A registered professional engineer or land surveyor registered in the State of New Mexico or approved by the Commission shall show on the plat the location of the well and certify this information in the space provided.
4. All distances shown on the plat must be from the outer boundaries of Section.
5. If additional space is needed for listing owners and their respective interests as required in question 3, Section A, please use space below



* "Owner" means the person who has the right to drill into and to produce from any pool and to appropriate the production either for himself or for himself and another. (65-3-29 (e) NMSA 1953 Comp.)