

NUMBER OF COPIES RECEIVED	
DISTRIBUTION	
SANTA FE	
FILE	
U.S.G.S.	
LAND OFFICE	
TRANSPORTER	OIL GAS
PROBATION OFFICE	
OPERATOR	

NEW MEXICO OIL CONSERVATION COMMISSION
Santa Fe, New Mexico

Form C-101
Revised (12/1/55)

NOTICE OF INTENTION TO DRILL

Notice must be given to the District Office of the Oil Conservation Commission and approval obtained before drilling or recompletion begins. If changes in the proposed plan are considered advisable, a copy of this notice showing such changes will be returned to the sender. Submit this notice in **QUINTUPLICATE**. One copy will be returned following approval. See additional instructions in Rules and Regulations of the Commission. If State Land submit 6 Copies Attach Form C- 128 in triplicate to first 3 copies of form C-101

Albuquerque, N. M.
(Please)

27 Aug., 1963
(Date)

OIL CONSERVATION COMMISSION
SANTA FE, NEW MEXICO

Gentlemen:

You are hereby notified that it is our intention to commence the Drilling of a well to be known as

H. S. Birdseye

(Company, or Operator)

Santa Fe Pacific R. R.
(Lease)

Well No. 12-1, in P. The well is
(Unit)

located 330 feet from the south line and 330 feet from the
east line of Section 12, T. 18 N., R. 11 W., NMPM.

(GIVE LOCATION FROM SECTION LINE) wildcat Pool, McKinley County

D	C	B	A
E	F	G	H
L	K	J	I
M	N	O	P

If State Land the Oil and Gas Lease is No.

If patented land the owner is Santa Fe Pacific Railroad Co.

Address 4549 Roduce Plaza, Los Angeles 53, Calif.

We propose to drill well with drilling equipment as follows:

Mayhew 1000

The status of plugging bond is on file at Santa Fe

Drilling Contractor G. L. Ray

P. O. Box 11146, Albuquerque

We intend to complete this well in the Manofee

formation at an approximate depth of 300 feet.

CASING PROGRAM

We propose to use the following strings of Casing and to cement them as indicated:

Size of Hole	Size of Casing	Weight per Foot	New or Second Hand	Depth	Sacks Cement
<u>4 1/2"</u>	<u>20"</u>	<u>3.7</u>	<u>new</u>	<u>300</u>	<u>20</u>

If changes in the above plans become advisable we will notify you immediately.

ADDITIONAL INFORMATION (If recompletion give full details of proposed plan of work.)

Verbal permission to spud from Mr. Al Kendrick, 8-27-63, 2:45 p.m.

Approved 8-28, 1963
Except as follows:

Sincerely yours,

H. S. Birdseye

(Company or Operator)

By M. B. Birdseye

Position Owner


Send Communications regarding well to

Name H. S. Birdseye

Address Box 8294, Albuquerque, N. M.

OIL CONSERVATION COMMISSION

By A. R. Kendrick



NEW MEXICO OIL CONSERVATION COMMISSION
WELL LOCATION AND ACREAGE DEDICATION PLAT

FORM C-128
Revised 5/1/57


SEE INSTRUCTIONS FOR COMPLETING THIS FORM ON THE REVERSE SIDE

SECTION A

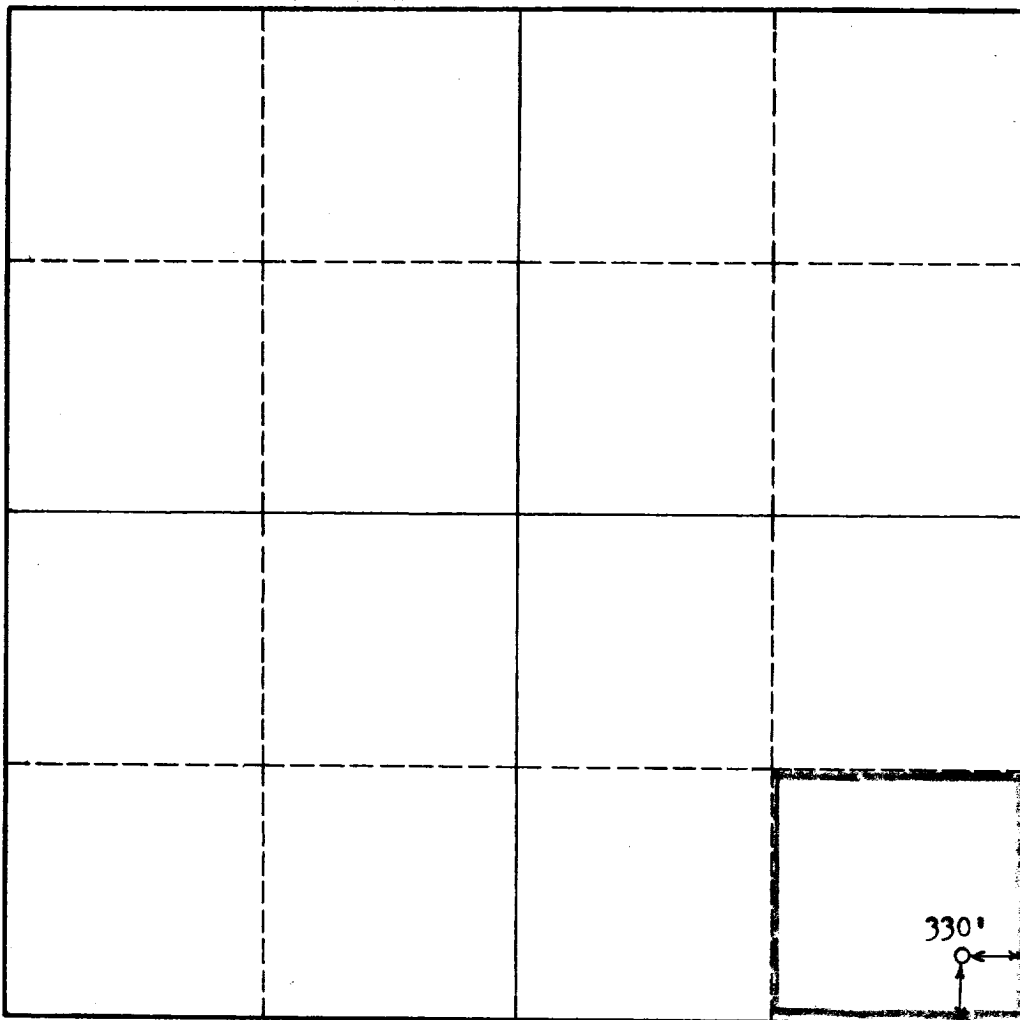
Operator H. S. Birdseye			Lease Santa Fe Pac R R		Well No. 12-1
Unit Letter P	Section 12	Township 18 N	Range 11 W	County McKinley	
Actual Footage Location of Well: 330 feet from the south line and 330 feet from the east line					
Ground Level Elev. 6570 est.	Producing Formation Menefee		Pool Wildcat		Dedicated Acreage: 40 Acres

1. Is the Operator the only owner in the dedicated acreage outlined on the plat below? YES ☒ NO ____ . ("Owner" means the person who has the right to drill into and to produce from any pool and to appropriate the production either for himself or for himself and another. (65-3-29 (e) NMSA 1935 Comp.)
2. If the answer to question one is "no," have the interests of all the owners been consolidated by community or otherwise? YES ____ NO ____ . If answer is "yes," Type of Consolidation ____
3. If the answer to question two is "no," list all the owners and their respective interests below:

Owner	Land Description



SECTION B



CERTIFICATION

I hereby certify that the information in SECTION A above is true and complete to the best of my knowledge and belief.

Name <i>H S Birdseye</i>
Position Owner
Company H S Birdseye
Date 8-22-63

I hereby certify that the well location shown on the plat in SECTION B was plotted from field notes of actual surveys made by me or under my supervision, and that the same is true and correct to the best of my knowledge and belief.

Date Surveyed 8-21-63
Resurveyed by <i>H S Birdseye</i> and/or best surveyor
Signature <i>H S Birdseye</i>
Auth: 67-21-2 NMS 1953 Ann.

0 330 660 990 1320 1650 1980 2310 2640 2000 1500 1000 500 0

INSTRUCTIONS FOR COMPLETION OF FORM C-128

1. Operator shall furnish and certify to the information called for in Section A.
2. Operator shall outline the dedicated acreage for *both* oil and gas wells on the plat in Section B.
3. A registered professional engineer or land surveyor registered in the State of New Mexico or approved by the Commission shall show on the plat the location of the well and certify this information in the space provided.
4. All distances shown on the plat must be from the outer boundaries of the Section.
5. If additional space is needed for listing owners and their respective interests as required in question 3 of Section A, please use space below.