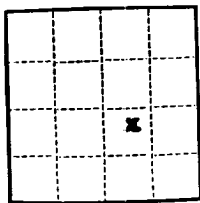


Form 9-331a
(Feb. 1961)



(SUBMIT IN TRIPLICATE)

UNITED STATES
DEPARTMENT OF THE INTERIOR
GEOLOGICAL SURVEY

Land Office Santa Fe
Lease No. 079432
Unit ---

SUNDRY NOTICES AND REPORTS ON WELLS

NOTICE OF INTENTION TO DRILL.....	<input checked="" type="checkbox"/>	SUBSEQUENT REPORT OF WATER SHUT-OFF.....	
NOTICE OF INTENTION TO CHANGE PLANS.....		SUBSEQUENT REPORT OF SHOOTING OR ACIDIZING.....	
NOTICE OF INTENTION TO TEST WATER SHUT-OFF.....		SUBSEQUENT REPORT OF ALTERING CASING.....	
NOTICE OF INTENTION TO RE-DRILL OR REPAIR WELL.....		SUBSEQUENT REPORT OF RE-DRILLING OR REPAIR.....	
NOTICE OF INTENTION TO SHOOT OR ACIDIZE.....		SUBSEQUENT REPORT OF ABANDONMENT.....	
NOTICE OF INTENTION TO PULL OR ALTER CASING.....		SUPPLEMENTARY WELL HISTORY.....	
NOTICE OF INTENTION TO ABANDON WELL.....			

(INDICATE ABOVE BY CHECK MARK NATURE OF REPORT, NOTICE, OR OTHER DATA)

January 31, 1958

Well No. 1-27 is located 2310 ft. from N line and 1650 ft. from E line of sec. 27

NE NW SE, Sec. 27 19N 5W NMPM
($\frac{1}{4}$ Sec. and Sec. No.) (Twp.) (Range) (Meridian)

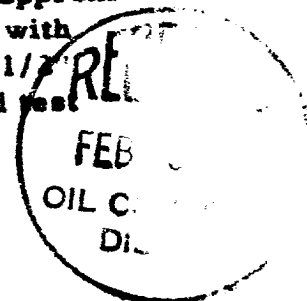
Wildcat McKinley New Mexico
(Field) (County or Subdivision) (State or Territory)

The elevation of the derrick floor above sea level is 6750 ft. approx.

DETAILS OF WORK

(State names of and expected depths to objective sands; show sizes, weights, and lengths of proposed casings; indicate mudding jobs, cementing points, and all other important proposed work)

Drill a 2200' well to test the Point Lookout. Set 2 joints, approximately 60 feet, 8 5/8" surface pipe, circulated to surface with cement. Drill 7 7/8" hole to total depth. Set 4 1/2" or 5 1/2" production casing at any favorable horizon. Perforate and test or plug and abandon, as case may be.



I understand that this plan of work must receive approval in writing by the Geological Survey before operations may be commenced.

Company EASTERN PETROLEUM CO. & CASHWELL SILVER

Address 323 Simms Building

Albuquerque, New Mexico

By Cashwell Silver

Title Geologist

NEW MEXICO OIL CONSERVATION COMMISSION
Well Location and Acreage Dedication Plat

Section A.


Date January 27, 1958

Operator Eastern Petroleum Company Lease SF 079432
Well No. 1-27 Unit Letter J Section 27 Township 19N Range 5W NMFM
Located 2310' Feet From South Line, 1650' Feet From East Line
County McKinley G. L. Elevation 6700 approx. Dedicated Acreage 40 Acres
Name of Producing Formation _____ Pool Wildcat

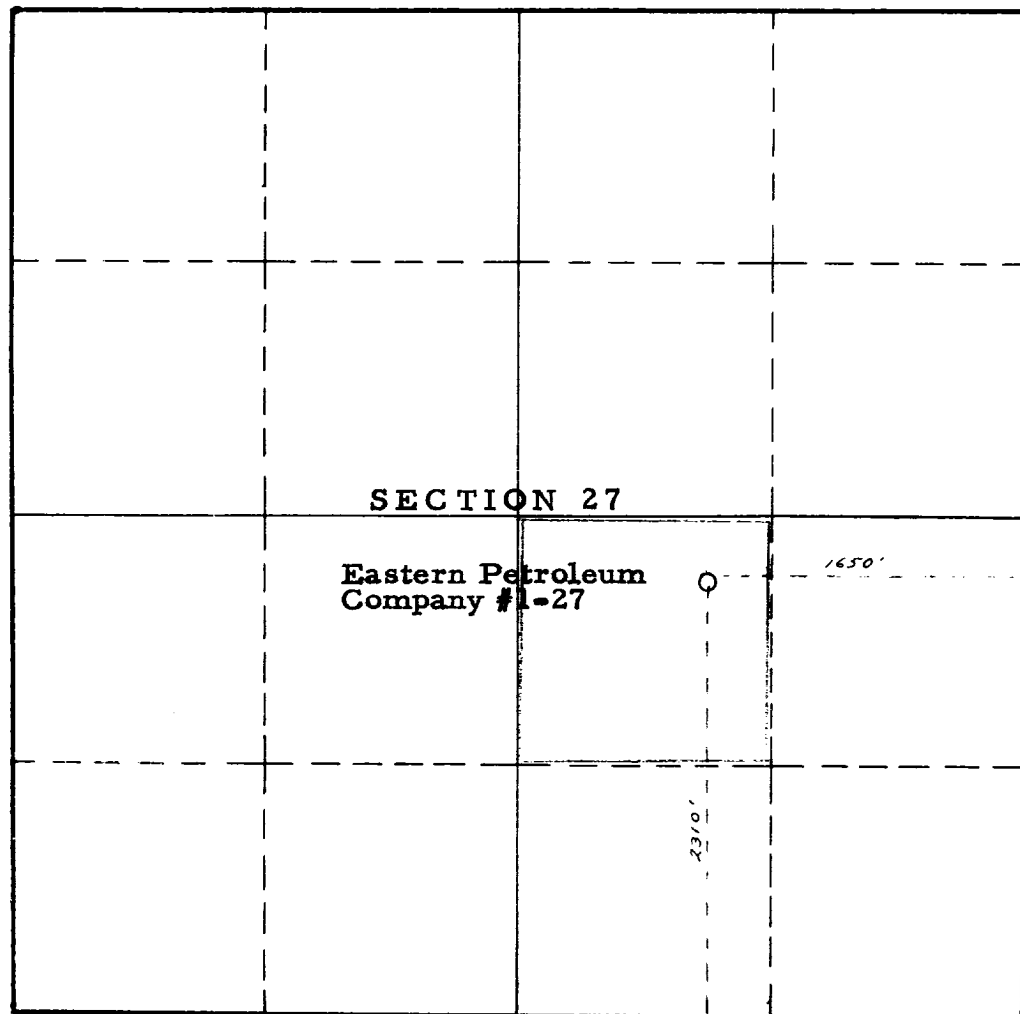
1. Is the Operator the only owner* in the dedicated acreage outlined on the plat below?
Yes _____ No x.
2. If the answer to question one is "no," have the interests of all the owners been consolidated by communitization agreement or otherwise? Yes x No _____. If answer is "yes," Type of Consolidation Operating Agreement
3. If the answer to question two is "no," list all the owners and their respective interests below:

Owner

Land Description



Section B



This is to certify that the information in Section A above is true and complete to the best of my knowledge and belief.

EASTERN PETROLEUM CO.

(Operator)

Caswell Silver
(Representative)

Caswell Silver

323 Simms Building

Address

Albuquerque, New Mexico

This is to certify that the well location shown on the plat in Section B was plotted from field notes of actual surveys made by me or under my supervision and that the same is true and correct to the best of my knowledge and belief.

Date Surveyed 1/25/58

Caswell Silver
Registered Professional
Engineer and/or Land Surveyor.

Certificate No. 637

(See instructions for completing this form on the reverse side)

INSTRUCTIONS FOR COMPLETION:

1. Operator shall furnish and certify to the information called for in Section A.
2. Operator shall outline the dedicated acreage for both oil and gas wells on the plat in Section B.
3. A registered professional engineer or land surveyor registered in the State of New Mexico or approved by the Commission shall show on the plat the location of the well and certify this information in the space provided.
4. All distances shown on the plat must be from the outer boundaries of Section.
5. If additional space is needed for listing owners and their respective interests as required in question 3, Section A, please use space below

* "Owner" means the person who has the right to drill into and to produce from any pool and to appropriate the production either for himself or for himself and another. (65-3-29 (e) NMSA 1953 Comp.)