

NEW MEXICO OIL CONSERVATION COMMISSION  
Santa Fe, New Mexico

Form C-101  
Revised (12/1/55)

NOTICE OF INTENTION TO DRILL

Notice must be given to the District Office of the Oil Conservation Commission and approval obtained before drilling or recompletion begins. If changes in the proposed plan are considered advisable, a copy of this notice showing such changes will be returned to the sender. Submit this notice in QUINTUPLICATE. One copy will be returned following approval. See additional instructions in Rules and Regulations of the Commission. If State Land submit 6 Copies Attach Form C-128 in triplicate to first 3 copies of form C-101

Farmington, New Mexico  
(Place)

December 22, 1960  
(Date)

OIL CONSERVATION COMMISSION  
SANTA FE, NEW MEXICO

Gentlemen:

You are hereby notified that it is our intention to commence the Drilling of a well to be known as

Harry Leyman

(Company, or Operator)

Sinclair-Santa Fe  
(Lease)

Well No. 1, in A (Unit) The well is located 620 feet from the no-th line and 755 feet from the east line of Section 28, T. 19N, R. 6W, NMPM.  
(GIVE LOCATION FROM SECTION LINE) Wildcat Pool, McKinley County

If State Land the Oil and Gas Lease is No.....

If patented land the owner is Santa Fe Railroad

Address Los Angeles, California

We propose to drill well with drilling equipment as follows: Rotary tools from surface to T.D.

The status of plugging bond is ~~Sinclair-Santa Fe~~

Drilling Contractor Century Drilling Co.

We intend to complete this well in the Dakota formation at an approximate depth of 1212 feet.

CASING PROGRAM

We propose to use the following strings of Casing and to cement them as indicated:

Size of Hole	Size of Casing	Weight per Foot	New or Second Hand	Depth	Sacks Cement
<u>13-1/4"</u>	<u>10-3/4"</u>	<u>---</u>	<u>New</u>	<u>92</u>	<u>75</u>
<u>8-3/4"</u>	<u>7-7/8"</u>	<u>---</u>	<u>New</u>	<u>2217</u>	<u>200</u>

If changes in the above plans become advisable we will notify you immediately.

ADDITIONAL INFORMATION (If recompletion give full details of proposed plan of work.)

Propose to drill with and to 2217', set 7-7/8" casing, then drill with 4 1/2" to T.D.

Approved L-15, 1961  
Except as follows:

OIL CONSERVATION COMMISSION

By Emory L. Jones

Sincerely yours,

Harry Leyman

(Company or Operator)

By Harrell Budd

Position Consulting Geologist

Send Communications regarding well to

Name Harrell Budd

Address 211 1/2 West Main Street



NEW MEXICO OIL CONSERVATION COMMISSION

Well Location and Acreage Dedication Plat

Section A.


Date September 29, 1960

Operator Dezman Corporation Lease Sinclair Santa Fe  
Well No. 1 Unit Letter A Section 28 Township 19 North Range 6 West NMPM  
Located 617 Feet From North Line, 755 Feet From East Line  
County McKinley G. L. Elevation 6927 Dedicated Acreage 40 Acres  
Name of Producing Formation \_\_\_\_\_ Pool \_\_\_\_\_

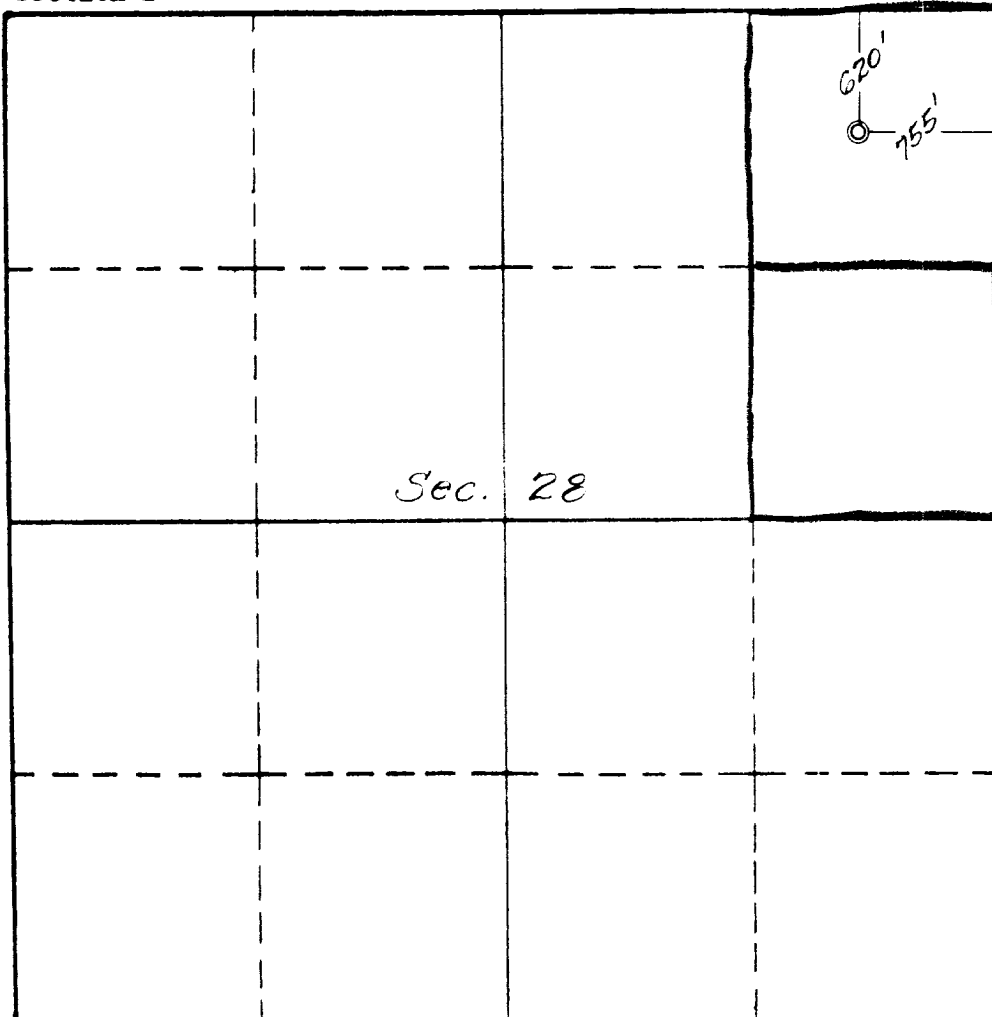
1. Is the Operator the only owner\* in the dedicated acreage outlined on the plat below?  
Yes \_\_\_\_\_ No X.
2. If the answer to question one is "no," have the interests of all the owners been consolidated by communitization agreement or otherwise? Yes X No \_\_\_\_\_. If answer is "yes," Type of Consolidation \_\_\_\_\_
3. If the answer to question two is "no," list all the owners and their respective interests below:

Owner

Land Description



Section B



This is to certify that the information in Section A above is true and complete to the best of my knowledge and belief.

Dezman Corp.  
(Operator)

Geo. J. P. Dussan  
(Representative)

Redwood Lodge  
Address  
Farmington N. Mex.

This is to certify that the well location shown on the plat in Section B was plotted from field notes of actual surveys made by me or under my supervision and that the same is true and correct to the best of my knowledge and belief.

Date Surveyed Sept. 26-27, 1960

C. L. Tateet  
Registered Professional  
Engineer and/or Land Surveyor.



Certificate No. 3084

15

RECEIVED

1941


1941

File

**OIL CONSERVATION COMMISSION**

P. O. BOX 871

SANTA FE, NEW MEXICO



October 17, 1960

**Mr. L. L. Edwards**  
1301 E. Cooper  
Farmington, New Mexico

**Re: \$10,000 Blanket Plugging  
Bond, Leyman Corporation**

Dear Sir:

In accordance with an Opinion of the Attorney General, dated April 21, 1958, it is the policy of the Oil Conservation Commission not to approve bonds for principals who are not licensed with the Corporation Commission to do business in New Mexico. Corporation Commission records reflect that the Leyman Corporation is not so licensed.

Accordingly, we are unable to approve the above captioned bond and are returning it to you.

Very truly yours,

**I. R. TRUJILLO**  
Administrative Assistant

IRT/og  
Encl. Bond

cc: **Mr. Emery C. Arnold** ✓  
1000 Rio Brazos Road  
Asteo, N. Mex.

COMMISSION OF INVESTIGATION

U.S. DEPARTMENT OF JUSTICE

WASHINGTON, D.C.



October 10, 1960

Mr. J. Edgar Hoover

Director, FBI

Washington, D.C.

Dear Mr. Hoover:

Thank you for

your letter of September 28, 1960, regarding the matter of the proposed merger of the American Petroleum Institute and the American Petroleum Institute. The proposed merger of the American Petroleum Institute and the American Petroleum Institute is a matter of public interest and should be given careful consideration by the Commission.

I am sure that you will find this information of interest and will take appropriate action thereon.

Sincerely,

W. J. Brennan  
Assistant Attorney General

Very truly yours,  
J. Edgar Hoover

Enclosed for the Bureau are two copies of a letterhead memorandum dated and captioned as above.