

NEW MEXICO OIL CONSERVATION COMMISSION
Santa Fe, New Mexico

Form C-101
Revised (12/1/55)

NOTICE OF INTENTION TO DRILL

Notice must be given to the District Office of the Oil Conservation Commission and approval obtained before drilling or recompletion begins. If changes in the proposed plan are considered advisable, a copy of this notice showing such changes will be returned to the sender. Submit this notice in QUINTUPLICATE. One copy will be returned following approval. See additional instructions in Rules and Regulations of the Commission. If State Land submit 6 Copies Attach Form G- 128 in triplicate to first 3 copies of form G-101

ALBUQUERQUE, NEW MEXICO

(Place)

JUNE 28, 1960

(Date)

OIL CONSERVATION COMMISSION
SANTA FE, NEW MEXICO

Gentlemen:

You are hereby notified that it is our intention to commence the Drilling of a well to be known as

AMERICAN FIBER CORPORATION

(Company or Operator)

STATE

(Lease)

Well No.

ONE

1

The well is

located 1980

feet from the

South

line and 660

feet from the

East

line of Section

16

T. 19N

R. 6W

NMPM.

(GIVE LOCATION FROM SECTION LINE)

Wildcat

Pool,

McKinley

County

If State Land the Oil and Gas Lease is No. E-6170-2 May 28, 1952

If patented land the owner is

Address

We propose to drill well with drilling equipment as follows: Rotary to total depth

The status of plugging bond is AMERICAN FIBER CORPORATION, 200 Simms Bldg., Albuquerque, New Mexico Bond on File

Drilling Contractor

We intend to complete this well in the Gallup

formation at an approximate depth of 3400 feet.

CASING PROGRAM

We propose to use the following strings of Casing and to cement them as indicated:

Size of Hole	Size of Casing	Weight per Foot	New or Second Hand	Depth	Sacks Cement
11"	8 5/8"	24# Grade H	New	100'	100
7 7/8"	4 1/2"	9 1/2# "J"	New	3400'	150

If changes in the above plans become advisable we will notify you immediately.

ADDITIONAL INFORMATION (If recompletion give full details of proposed plan.)

Approved
Except as follows:

July 11, 1960

OIL CONSERVATION COMMISSION

By A. R. Kendrick

Sincerely,

OIL CON. COM.

AMERICAN FIBER CORPORATION

(Company or Operator)

By

W. Rodney Davittiers



Position

President

Send Communications regarding well to

Name AMERICAN FIBER CORPORATION

Address P.O. BOX 1509 - Albuquerque, New Mexico



NEW MEXICO OIL CONSERVATION COMMISSION

Well Location and Acreage Dedication Plat

Section A.

Date June 21, 1960

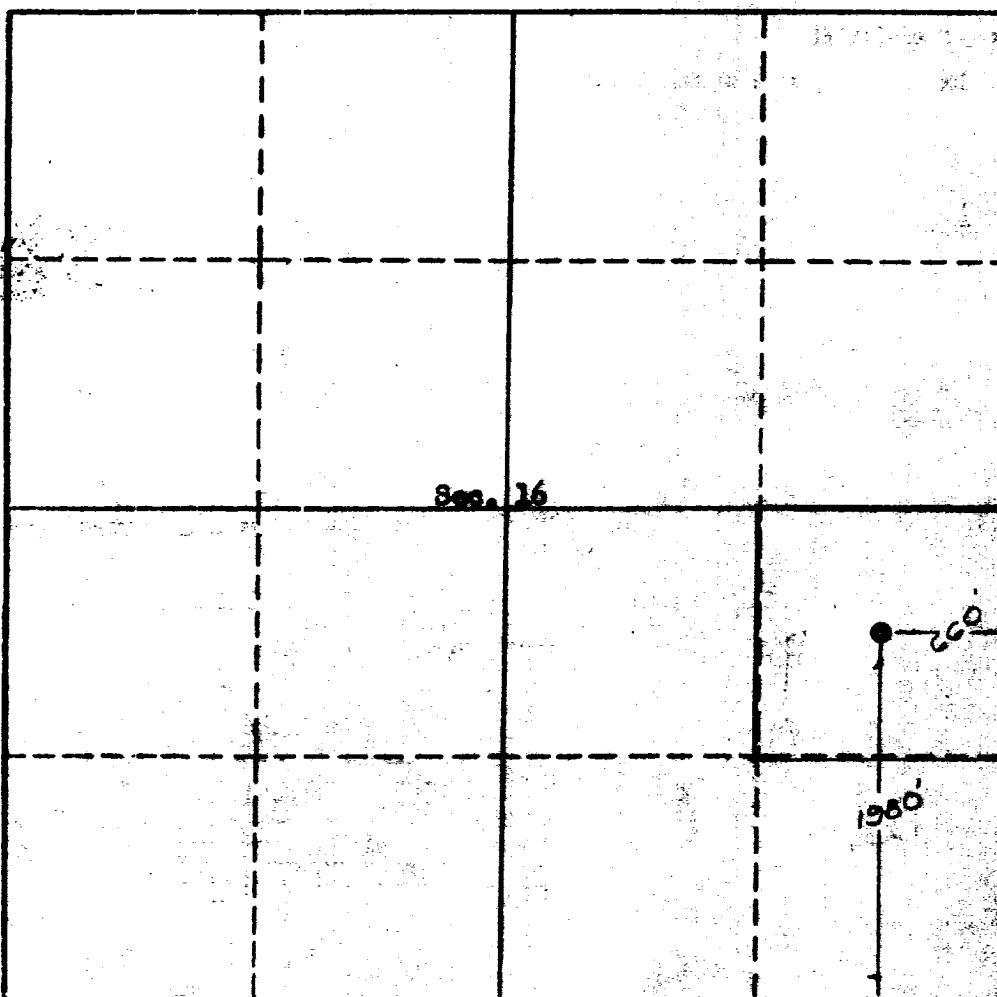
Operator American Fiber Corporation Lease State
Well No. 1 Unit Letter I Section 16 Township 19 North Range 6 West NMPN
Located 1960 Feet From South Line 660 Feet From East Line
County McKinley G. L. Elevation 6800 Dedicated Acreage 40 Acres
Name of Producing Formation Gallup Pool Wildcat

1. Is the Operator the only owner* in the dedicated acreage outlined on the plat below?
Yes no No _____
2. If the answer to question one is "no," have the interests of all the owners been consolidated by communitization agreement or otherwise? Yes _____ No _____. If answer is "yes,"
Type of Consolidation _____
3. If the answer to question two is "no," list all the owners and their respective interests below:

Owner

Land Description

Section B



RECEIVED

JUN 29 1960

**OIL CON. COM.
DIST. 3**

This is to certify that the information in Section A above is true and complete to the best of my knowledge and belief.

AMERICAN FIBER CORPORATION

(Operator)

Alfred J. Williams
W. M. Williams, President
P. O. Box 1509
Albuquerque, New Mexico

This is to certify that the well location shown on the plat in Section B was taken from field notes of actual surveys made by me or my superiors and that the same is true to the best of my knowledge and belief.

Date Surveyed June 21, 1960

Ernest V. Echehawk
Ernest V. Echehawk
Registered Land Surveyor.

Certificate No. 1545