

(SUBMIT IN TRIPLICATE)

UNITED STATES  
DEPARTMENT OF THE INTERIOR  
GEOLOGICAL SURVEY

Budget Bureau No. 42-R358.4.  
Form Approved.

Land Office **Santa Fe**

Lease No. **SF 080855**

Unit \_\_\_\_\_

SUNDRY NOTICES AND REPORTS ON WELLS

NOTICE OF INTENTION TO DRILL	<input checked="" type="checkbox"/>	SUBSEQUENT REPORT OF WATER SHUT-OFF	<input type="checkbox"/>
NOTICE OF INTENTION TO CHANGE PLANS	<input type="checkbox"/>	SUBSEQUENT REPORT OF SHOOTING OR ACIDIZING	<input type="checkbox"/>
NOTICE OF INTENTION TO TEST WATER SHUT-OFF	<input type="checkbox"/>	SUBSEQUENT REPORT OF ALTERING CASING	<input type="checkbox"/>
NOTICE OF INTENTION TO RE-DRILL OR REPAIR WELL	<input type="checkbox"/>	SUBSEQUENT REPORT OF RE-DRILLING OR REPAIR	<input type="checkbox"/>
NOTICE OF INTENTION TO SHOOT OR ACIDIZE	<input type="checkbox"/>	SUBSEQUENT REPORT OF ABANDONMENT	<input type="checkbox"/>
NOTICE OF INTENTION TO PULL OR ALTER CASING	<input type="checkbox"/>	SUPPLEMENTARY WELL HISTORY	<input type="checkbox"/>
NOTICE OF INTENTION TO ABANDON WELL	<input type="checkbox"/>		

(INDICATE ABOVE BY CHECK MARK NATURE OF REPORT, NOTICE, OR OTHER DATA)

March 11, 1963, 19

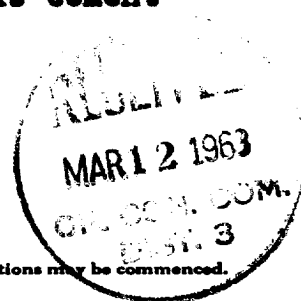
Well No. **1** is located **1900** ft. from **XXX** line and **840** ft. from **[E]** line of sec. **30**  
**NE 1/4 SE 1/4 sec 30 20N 9W** **NMPM**  
(1/4 Sec. and Sec. No.) (Twp.) (Range) (Meridian)  
**Wilceat** **McKinley** **New Mexico**  
(Field) (County or Subdivision) (State or Territory)

The elevation of the ~~ground~~ floor above sea level is **6428** ft.

DETAILS OF WORK

(State names of and expected depths to objective sands; show sizes, weights, and lengths of proposed casings; indicate mudding jobs, cementing points, and all other important proposed work)

I intend to complete this well in the Menefee at approximate depth of 500'  
 Drill 6 1/2" hole  
 Run 4 1/2" casing and cement above the sand with 50 sks cement



I understand that this plan of work must receive approval in writing by the Geological Survey before operations may be commenced.

Company **Jehney M. Myers**

Address **901 Zuni Drive**

**Farmington, N.M.**

By *J M Myers*  
 Title **operator**

NUMBER OF COPIES RECEIVED	
DISTRIBUTION	
SANTA FE	
FILE	
U.S.G.S.	
LAND OFFICE	
TRANSPORTER	OIL GAS
PRORATION OFFICE	
OPERATOR	

**NEW MEXICO OIL CONSERVATION COMMISSION**  
**WELL LOCATION AND ACREAGE DEDICATION PLAT**  
 SEE INSTRUCTIONS FOR COMPLETING THIS FORM ON THE REVERSE SIDE

FORM C-128  
 Revised 5/1/57

**SECTION A**

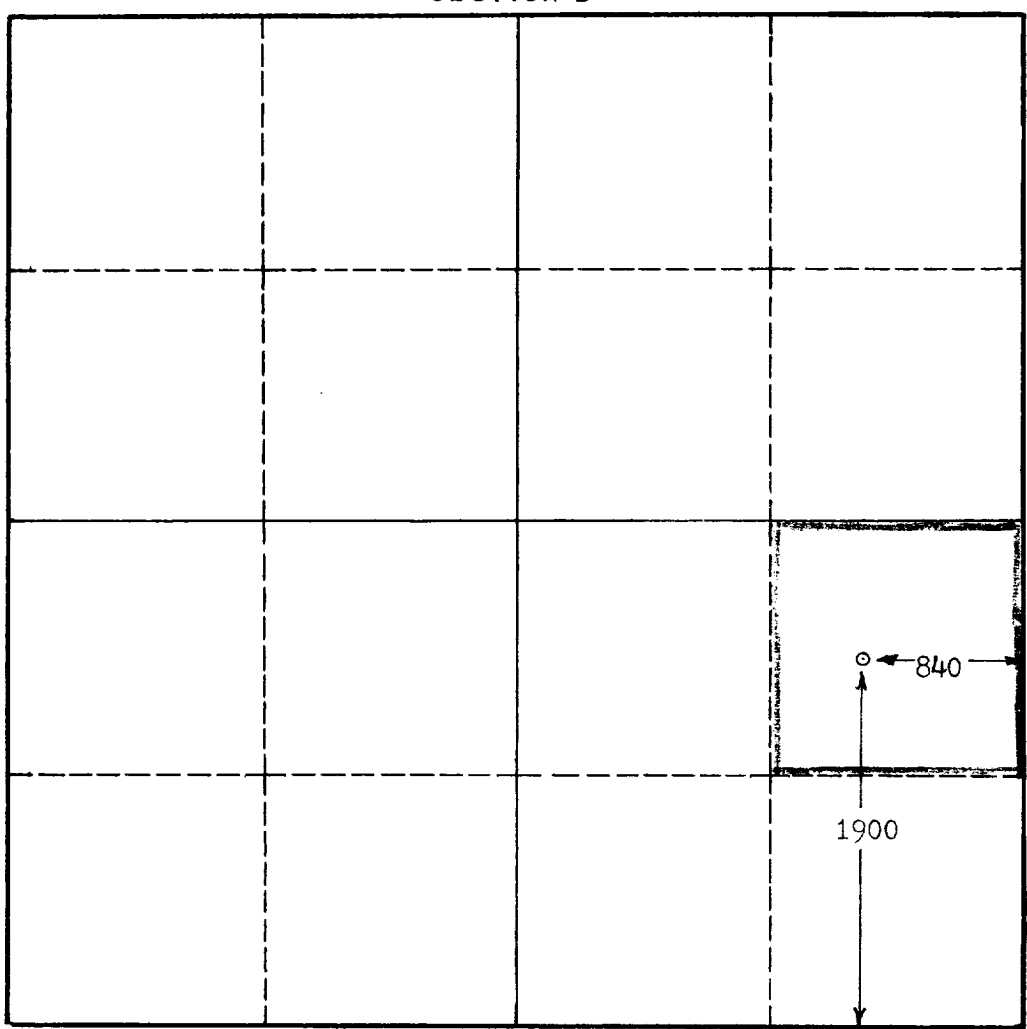
Operator <b>Johney M. Myers</b>			Lease <b>Federal</b>		Well No. <b>1</b>
Unit Letter <b>I</b>	Section <b>30</b>	Township <b>20 N</b>	Range <b>9 W</b>	County <b>McKinley</b>	
Actual Footage Location of Well: <b>840</b> feet from the <b>East</b> line and <b>1900</b> feet from the <b>South</b> line					
Ground Level Elev. <b>6428 est.</b>	Producing Formation <b>Menefee</b>	Pool <b>Red Mountain (wildcat)</b>		Dedicated Acreage: <b>40</b> Acres	

1. Is the Operator the only owner in the dedicated acreage outlined on the plat below? YES X NO \_\_\_\_ . ("Owner" means the person who has the right to drill into and to produce from any pool and to appropriate the production either for himself or for himself and another. (65-3-29 (e) NMSA 1935 Comp.)
2. If the answer to question one is "no," have the interests of all the owners been consolidated by communitization Agreement or otherwise? YES \_\_\_\_ NO \_\_\_\_ . If answer is "yes," Type of Consolidation \_\_\_\_\_
3. If the answer to question two is "no," list all the owners and their respective interests below:

Owner	Land Description



**SECTION B**




I hereby certify that the information in SECTION A above is true and complete to the best of my knowledge and belief.

Name <i>J. M. Myers</i>
Position Owner
Company Johney M. Myers
Date 3-8-63

I hereby certify that the well location shown on the plat in SECTION B was plotted from field notes of actual surveys made by me or under my supervision, and that the same is true and correct to the best of my knowledge and belief.

Date Surveyed 3-5-63
Registered Professional Engineer and/or Land Surveyor <i>W. B. Brundage</i>
Auth: NMS 67-21-2 1953 Ann.



## INSTRUCTIONS FOR COMPLETION OF FORM C-128

1. Operator shall furnish and certify to the information called for in Section A.
2. Operator shall outline the dedicated acreage for *both* oil and gas wells on the plat in Section B.
3. A registered professional engineer or land surveyor registered in the State of New Mexico or approved by the Commission shall show on the plat the location of the well and certify this information in the space provided.
4. All distances shown on the plat must be from the outer boundaries of the Section.
5. If additional space is needed for listing owners and their respective interests as required in question 3 of Section A, please use space below.