

NUMBER OF COPIES RECEIVED	
DISTRIBUTION	
SANTA FE	
FILE	
USGS	
LAND OFFICE	
TRANSPORTER	
MINORATION OFFICE	
OPERATOR	

NEW MEXICO OIL CONSERVATION COMMISSION
Santa Fe, New Mexico

Form C-101
Revised (12/1/55)

NOTICE OF INTENTION TO DRILL

Notice must be given to the District Office of the Oil Conservation Commission and approval obtained before drilling or recompletion begins. If changes in the proposed plan are considered advisable, a copy of this notice showing such changes will be returned to the sender. Submit this notice in **QUINTUPLICATE**. One copy will be returned following approval. See additional instructions in Rules and Regulations of the Commission. If State Land submit 6 Copies Attach Form C- 128 in triplicate to first 3 copies of form C-101

Albuquerque, N. M.

(Place)

7-31-62

(Date)

OIL CONSERVATION COMMISSION
SANTA FE, NEW MEXICO

Gentlemen:

You are hereby notified that it is our intention to commence the Drilling of a well to be known as
CHACO OIL COMPANY

(Company, or Operator)

Santa Fe Pac R R

(Lease)

Well No. I-22

B

(Unit)

located 1115 feet from the north line and 2325 feet from the

east

Line of Section 29, T. 20N, R. 9 W, NMPM.

(GIVE LOCATION FROM SECTION LINE) Red Mountain Pool, McKinley County

If State Land the Oil and Gas Lease is No.

If patented land the owner is Santa Fe Pacific Railroad Co.

Address 4549 Produce Plaza, Los Angeles 58, California

We propose to drill well with drilling equipment as follows:

Mayhew 1000

The status of plugging bond is on file at Santa Fe

Drilling Contractor O L Ray

Grants, New Mexico

We intend to complete this well in the Menefee

formation at an approximate depth of 650 feet.

CASING PROGRAM

We propose to use the following strings of Casing and to cement them as indicated:

Size of Hole	Size of Casing	Weight per Foot	New or Second Hand	Depth	Sacks Cement
<u>4 1/2"</u>	<u>2"</u>	<u>3.7</u>	<u>new</u>	<u>600</u>	<u>10</u>

If changes in the above plans become advisable we will notify you immediately.

ADDITIONAL INFORMATION (If recompletion give full details of proposed plan of work.)

Water injection well.

Verbal approval from E.C. Arnold, 7-30-62.

Application sent to OCC, Santa Fe, for order approving unorthodox location under Order R-2282

Approved.....
Except as follows:

Subject to approval of new
Standard Location

OIL CONSERVATION COMMISSION

By.....

Sincerely yours,

Chaco Oil Co.

(Company or Operator)

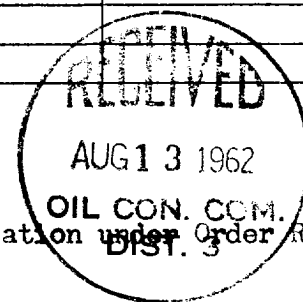
By.....

Position Co-owner

Send Communications regarding well to

Name H. S. Birdseye

Address Box 8294, Albuquerque, N. M.



NUMBER OF COPIES RECEIVED	
DISTRIBUTION	
SANTA FE	
FILE	
U.S.G.S.	
LAND OFFICE	
TRANSPORTER	OIL GAS
PRODUCTION OFFICE	
OPERATOR	

NEW MEXICO OIL CONSERVATION COMMISSION
WELL LOCATION AND ACREAGE DEDICATION PLAT
 SEE INSTRUCTIONS FOR COMPLETING THIS FORM ON THE REVERSE SIDE

FORM C-128
 Revised 5/1/57

SECTION A

Operator Chaco Oil Co.		Lease Santa Fe Pac R R		Well No. I-22
Unit Letter B	Section 29	Township 20 N	Range 9 W	County McKinley

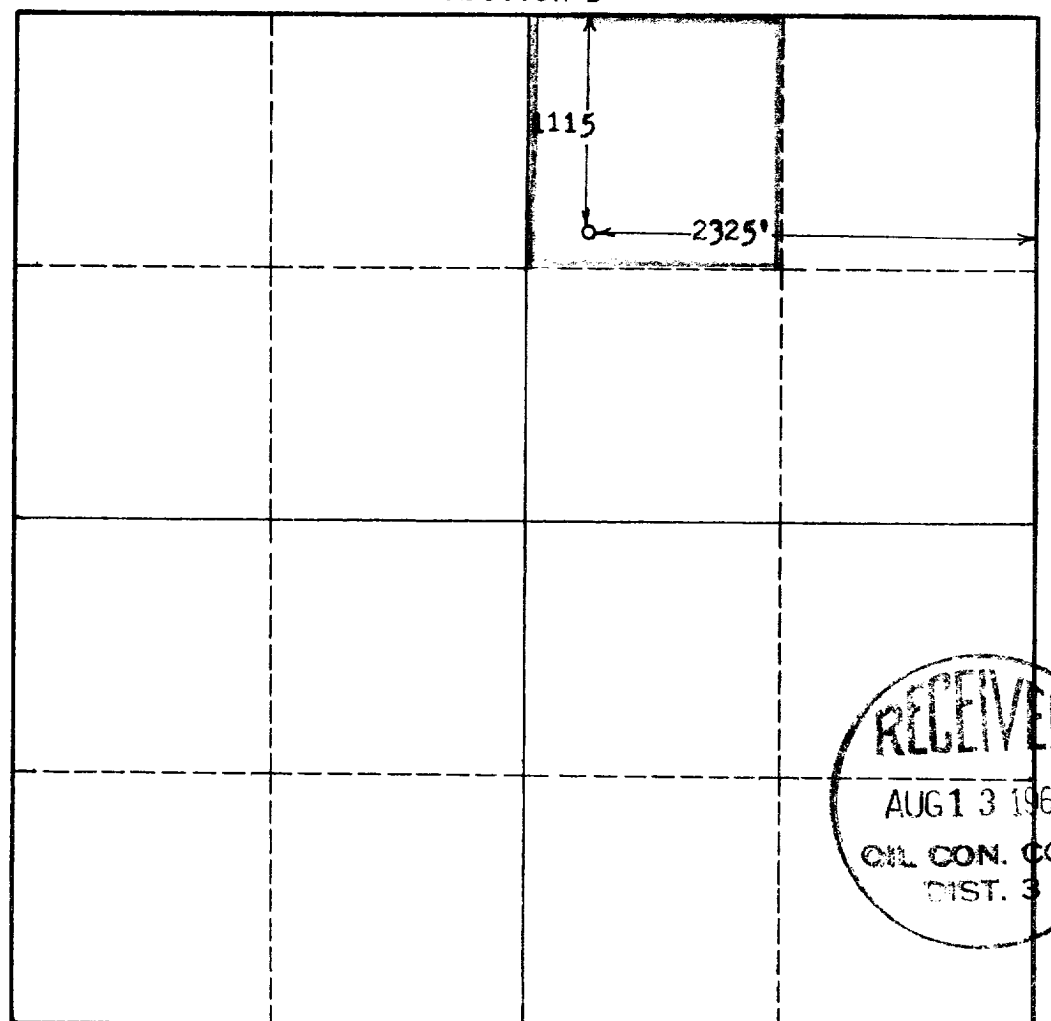
Actual Footage Location of Well:
1115 feet from the **North** line and **2325** feet from the **East** line

Ground Level Elev. 6506	Producing Formation Menefee	Pool Red Mountain	Dedicated Acreage: 40 Acres
-----------------------------------	---------------------------------------	-----------------------------	---------------------------------------

1. Is the Operator the only owner in the dedicated acreage outlined on the plat below? YES ☒ NO ____ . ("Owner" means the person who has the right to drill into and to produce from any pool and to appropriate the production either for himself or for himself and another. (65-3-29 (e) NMSA 1935 Comp.)
2. If the answer to question one is "no," have the interests of all the owners been consolidated by communitization agreement or otherwise? YES ____ NO ____ . If answer is "yes," Type of Consolidation _____
3. If the answer to question two is "no," list all the owners and their respective interests below:

Owner	Land Description

SECTION B




CERTIFICATION

I hereby certify that the information in SECTION A above is true and complete to the best of my knowledge and belief.

Name MB Bridges
Position Co-owner
Company Chaco Oil
Date 7-31-62

I hereby certify that the well location shown on the plat in SECTION B was plotted from field notes of actual surveys made by me or under my supervision, and that the same is true and correct to the best of my knowledge and belief.



Date Surveyed 7-14-62
REGISTERED PROFESSIONAL ENGINEER AND/OR LAND SURVEYOR MB Bridges
CODED BY Auth: 67-21-2 NMS Ann 1953

0 330 660 990 1320 1650 1980 2310 2640 2000 1500 1000 500 0

INSTRUCTIONS FOR COMPLETION OF FORM C-128

1. Operator shall furnish and certify to the information called for in Section A.
2. Operator shall outline the dedicated acreage for *both* oil and gas wells on the plat in Section B.
3. A registered professional engineer or land surveyor registered in the State of New Mexico or approved by the Commission shall show on the plat the location of the well and certify this information in the space provided.
4. All distances shown on the plat must be from the outer boundaries of the Section.
5. If additional space is needed for listing owners and their respective interests as required in question 3 of Section A, please use space below.

CHACO OIL COMPANY

P. O. Box 8294

Albuquerque, New Mexico

31 July, 1962

Mr. A. L. Porter, Jr., Secr.-Dir.
N. M. Oil Conservation Commission
P. O. Box 871
Santa Fe, New Mexico

Dear Sir:

Pursuant to the provisions of Paragraph 2 of Order No. R-2282, Chaco Oil Company hereby respectfully requests permission to drill Injection Well #I-22 at an unorthodox location in the Red Mountain Field, McKinley County, New Mexico.

The proposed location for well #I-22 is 1115 feet from the north line and 2325 feet from the east line of Section 29, Township 20 North, Range 9 West, N.M.P.M., McKinley County, N. M.

This unorthodox location is necessary to place the injection well in a pattern which will result in a thorough and efficient sweep of the oil by the waterflood project, and correlative rights will not be violated by the proposed location.


Thank you.

Yours very truly,
CHACO OIL COMPANY

Henry S. Birdseye

HCB:lm
copy: OCC, Aztec





LTR



Job separation sheet