

NEW MEXICO OIL CONSERVATION COMMISSION
Santa Fe, New Mexico

Form C-101
 Revised (12/1/55)

NOTICE OF INTENTION TO DRILL

Notice must be given to the District Office of the Oil Conservation Commission and approval obtained before drilling or recompletion begins. If changes in the proposed plan are considered advisable, a copy of this notice showing such changes will be returned to the sender. Submit this notice in **QUINTUPLICATE**. One copy will be returned following approval. See additional instructions in Rules and Regulations of the Commission. **If State Land submit 6 Copies Attach Form C- 128 in triplicate to first 3 copies of form C-101**

Albuquerque, New Mexico

4-17-60

(Place)

(Date)

OIL CONSERVATION COMMISSION
 SANTA FE, NEW MEXICO

Gentlemen:

You are hereby notified that it is our intention to commence the **Drilling** of a well to be known as
Chaco Oil Company

Santa Fe Pacific Railroad

(Company or Operator)

I-8

A

Well No. _____, in _____ The well is

(Lease)

(Unit)

located **5** feet from the **north** line and **1130** feet from the **east** line of Section **29**, T. **20 N**, R. **9 W**, NMPM.

(GIVE LOCATION FROM SECTION LINE)

Red Mountain

Pool,

McKinley

County

If State Land the Oil and Gas Lease is No. _____

If patented land the owner is **Santa Fe Pacific Railroad Company**

Address **4549 Produce Plaza, Los Angeles 58, California**

We propose to drill well with drilling equipment as follows: _____

Mayhew 1000

The status of plugging bond is **on file at Santa Fe**

Drilling Contractor **Monarch Drilling and Well Service Company**

Box 248, North Route 3

Farmington, New Mexico

We intend to complete this well in the **Menefee**

formation at an approximate depth of **450** feet.

CASING PROGRAM

We propose to use the following strings of Casing and to cement them as indicated:

Size of Hole	Size of Casing	Weight per Foot	New or Second Hand	Depth	Sacks Cement
4-3/4"	2"	3.678#	New	435	5

If changes in the above plans become advisable we will notify you immediately.

ADDITIONAL INFORMATION (If recompletion give full details of proposed plan of work.)

This is a water injection well. Unorthodox location approved by N.M.O.C.C. Order #R-1533

Approved _____, 19**60**
 Except as follows:

OIL CONSERVATION COMMISSION

By _____

Sincerely yours,

Chaco Oil Company

(Company or Operator)


By **M. Brindley**

Position **Co-owner**

Name _____ Send Communications regarding well to

P. O. Box 8294

Address **Albuquerque, New Mexico**



P
L

NEW MEXICO OIL CONSERVATION COMMISSION
Well Location and Acreage Dedication Plat

Section A.

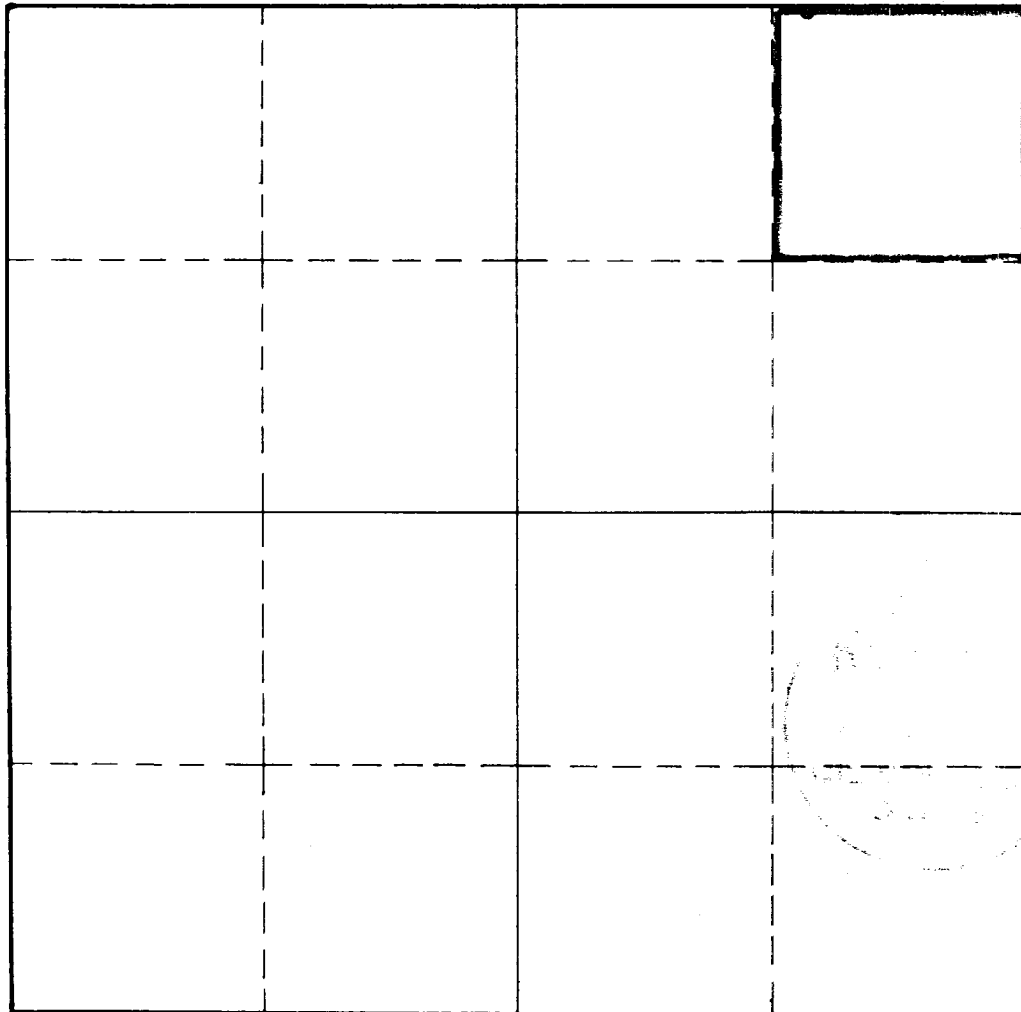
Date 4-17-60

Operator Chaco Oil Company Lease Santa Fe Pacific Railroad
Well No. I-8 Unit Letter A Section 29 Township 20 N Range 9 W NMPM
Located 5 Feet From north Line, 1130 Feet From east Line
County McKinley G. L. Elevation 6431 Dedicated Acreage part of 40 Acres
Name of Producing Formation Menefee Pool Red Mountain

1. Is the Operator the only owner* in the dedicated acreage outlined on the plat below?
Yes No .
2. If the answer to question one is "no," have the interests of all the owners been consolidated by communitization agreement or otherwise? Yes No . If answer is "yes," Type of Consolidation _____
3. If the answer to question two is "no," list all the owners and their respective interests below:

<u>Owner</u>	<u>Land Description</u>

Section B



This is to certify that the information in Section A above is true and complete to the best of my knowledge and belief.

Chaco Oil Company
(Operator)

J. H. Bridgely
(Representative)

P.O. Box 8294, Albuquerque, N.M.
Address

This is to certify that the well location shown on the plat in Section B was plotted from field notes of actual surveys made by me or under my supervision and that the same is true and correct to the best of my knowledge and belief.


Date Surveyed 4-15-60

J. H. Bridgely
Registered Professional
Engineer and/or Land Surveyor
Authority by Sec 67-21-2, NMS An.

Certificate No. _____

INSTRUCTIONS FOR COMPLETION:

1. Operator shall furnish and certify to the information called for in Section A.
2. Operator shall outline the dedicated acreage for both oil and gas wells on the plat in Section B.
3. A registered professional engineer or land surveyor registered in the State of New Mexico or approved by the Commission shall show on the plat the location of the well and certify this information in the space provided.
4. All distances shown on the plat must be from the outer boundaries of Section.
5. If additional space is needed for listing owners and their respective interests as required in question 3, Section A, please use space below



* "Owner" means the person who has the right to drill into and to produce from any pool and to appropriate the production either for himself or for himself and another. (65-3-29 (e) NMSA 1953 Comp.)