

NUMBER OF COPIES RECEIVED	
DISTRIBUTION	
SANTA FE	
FILE	
U.S.G.S.	
LAND OFFICE	
TRANSPORTER	OIL
	GAS
PROPORTION OF OIL	
OPERATOR	

NEW MEXICO OIL CONSERVATION COMMISSION
Santa Fe, New Mexico

Form C-101
Revised (12/1/55)

NOTICE OF INTENTION TO DRILL

Notice must be given to the District Office of the Oil Conservation Commission and approval obtained before drilling or recompletion begins. If changes in the proposed plan are considered advisable, a copy of this notice showing such changes will be returned to the sender. Submit this notice in QUINTUPPLICATE. One copy will be returned following approval. See additional instructions in Rules and Regulations of the Commission. If State Land submit 6 Copies Attach Form C- 128 in triplicate to first 3 copies of form C-101

Albuquerque, N. M.
(Place)

6-28-63
(Date)

OIL CONSERVATION COMMISSION
SANTA FE, NEW MEXICO

Gentlemen:

You are hereby notified that it is our intention to commence the Drilling of a well to be known as

Henry S. Birdseye

(Company, or Operator)

Santa Fe Pacific Railroad Co.

(Lease)

Well No. 22-1

in F
(Unit)

located 1650 feet from the north line and 2310 feet from the west line of Section 22, T. 20 N, R. 11 W, NMPM.

(GIVE LOCATION FROM SECTION LINE)

wildcat

Pool,

McKinley

County

If State Land the Oil and Gas Lease is No.

If patented land the owner is Santa Fe Pacific R.R. Co.

Address 4549 Produce Plaza, Los Angeles 58, California

We propose to drill well with drilling equipment as follows:

Raynew 1000

The status of plugging bond is on file at Santa Fe

Drilling Contractor O. L. Ray

Box 11146, Albuquerque, N. M.

We intend to complete this well in the Menafee

formation at an approximate depth of 1000 feet.

CASING PROGRAM

We propose to use the following strings of Casing and to cement them as indicated:

Size of Hole	Size of Casing	Weight per Foot	New or Second Hand	Depth	Sacks Cement
<u>4 1/2"</u>	<u>2"</u>	<u>3.7</u>	<u>New</u>	<u>1000</u>	<u>25</u>

If changes in the above plans become advisable we will notify you immediately.

ADDITIONAL INFORMATION (If recompletion give full details of proposed plan of work.)

Approved.....
Except as follows:

8-6, 1963

Sincerely yours,

H. S. Birdseye

(Company or Operator)

By.....

Position.....


Send Communications regarding well to

Name H. S. Birdseye

Address P O Box 8294, Albuquerque, N. M.

OIL CONSERVATION COMMISSION

By.....



NUMBER OF COPIES RECEIVED	
DISTRIBUTION	
SANTA FE	
FILE	
U.S.G.S.	
LAND OFFICE	
TRANSPORTER	OIL GAS
PRORATION OFFICE	
OPERATOR	

NEW MEXICO OIL CONSERVATION COMMISSION
WELL LOCATION AND ACREAGE DEDICATION PLAT
 SEE INSTRUCTIONS FOR COMPLETING THIS FORM ON THE REVERSE SIDE

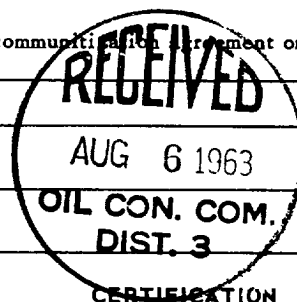
FORM C-128
 Revised 5/1/57

SECTION A

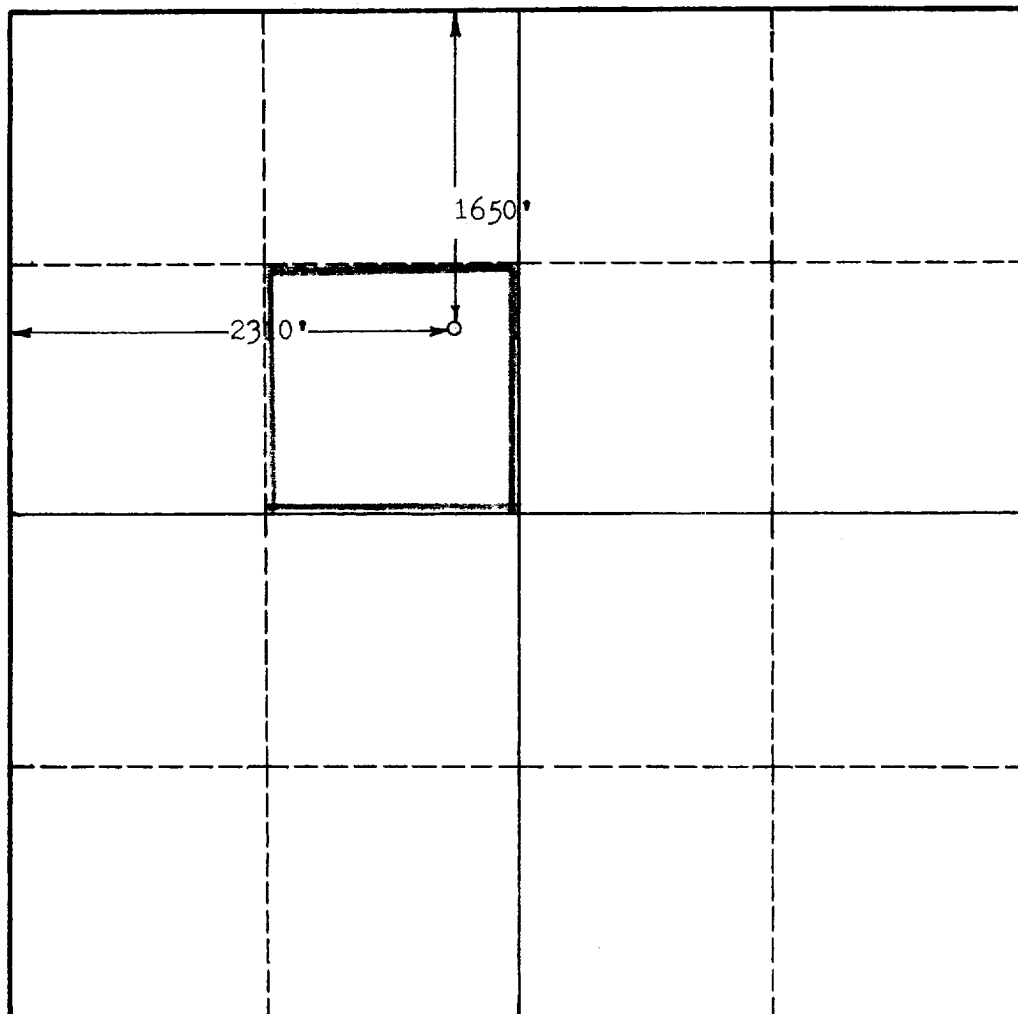
Operator Henry S. Birdseye		Lease Santa Fe Pacific Railroad Co.		Well No. 22-1
Unit Letter F	Section 22	Township 20 N	Range 11 W	County McKinley
Actual Footage Location of Well: 1650 feet from the north line and 2310 feet from the west line				
Ground Level Elev. 6320 est.	Producing Formation Menefee	Pool Wildcat	Dedicated Acreage: 40 Acres	

1. Is the Operator the only owner in the dedicated acreage outlined on the plat below? YES ☒ NO ____ . ("Owner" means the person who has the right to drill into and to produce from any pool and to appropriate the production either for himself or for himself and another. (65-3-29 (e) NMSA 1935 Comp.)
2. If the answer to question one is "no," have the interests of all the owners been consolidated by community agreement or otherwise? YES ____ NO ____ . If answer is "yes," Type of Consolidation ____
3. If the answer to question two is "no," list all the owners and their respective interests below:

Owner	Land Description



SECTION B




I hereby certify that the information in SECTION A above is true and complete to the best of my knowledge and belief.

Name <i>H. S. Birdseye</i>
Position Owner
Company H. S. Birdseye
Date 6-27-63

I hereby certify that the well location shown on the plat in SECTION B was plotted from field notes of actual surveys made by me or under my supervision, and that the same is true and correct to the best of my knowledge and belief.

Date Surveyed 6-27-63
Registered Professional Engineer and/or Land Surveyor <i>H. S. Birdseye</i>
Auth: 67-21-2 NMS 1953 Ann.



INSTRUCTIONS FOR COMPLETION OF FORM C-128

1. Operator shall furnish and certify to the information called for in Section A.
2. Operator shall outline the dedicated acreage for *both* oil and gas wells on the plat in Section B.

2. A