

NUMBER OF COPIES RECEIVED	
DISTRIBUTION	
SANTA FE	
FILE	
USGS	
LOCAL OFFICE	
TRANSPORTER	OIL
	GAS
PRODUCTION OFFICE	
OPERATOR	

NEW MEXICO OIL CONSERVATION COMMISSION

Santa Fe, New Mexico

Form C-101
Revised (12/1/55)

NOTICE OF INTENTION TO DRILL

Notice must be given to the District Office of the Oil Conservation Commission and approval obtained before drilling or recompletion begins. If changes in the proposed plan are considered advisable, a copy of this notice showing such changes will be returned to the sender. Submit this notice in QUINTUPLICATE. One copy will be returned following approval. See additional instructions in Rules and Regulations of the Commission. If State Land submit 6 Copies Attach Form C-128 in triplicate to first 3 copies of form C-101

Albuquerque, N. M.

(Place)

4-27-62

(Date)

OIL CONSERVATION COMMISSION
SANTA FE, NEW MEXICO

Gentlemen:

You are hereby notified that it is our intention to commence the Drilling of a well to be known as

CHACO OIL CO.

(Company, or Operator)

Santa Fe Pacific R R

(Lease)

Well No. I-13

in C

The well is

located 90 feet from the north line and 2410 feet from the

west line of Section 29, T. 20 N., R. 9 W., NMPM.

(GIVE LOCATION FROM SECTION LINE) Red Mountain Pool, McKinley County

If State Land the Oil and Gas Lease is No.

If patented land the owner is Santa Fe Pacific Railroad Co.

Address 4549 Produce Plaza, Los Angeles 58, Calif.

We propose to drill well with drilling equipment as follows:

Portadrill

The status of plugging bond is on file at Santa Fe

Drilling Contractor G. Coffey

Ramah, N. M.

We intend to complete this well in the Menefee

formation at an approximate depth of 550 feet.

CASING PROGRAM

We propose to use the following strings of Casing and to cement them as indicated:

Size of Hole	Size of Casing	Weight per Foot	New or Second Hand	Depth	Sacks Cement
4 1/2"	2"	3.7	new	490	10

If changes in the above plans become advisable we will notify you immediately.

ADDITIONAL INFORMATION (If recompletion give full details of proposed plan of work.)

Input well in Red Mountain water flood.

Verbal permission from E. C. Arnold, 4-26-62

Approved 5-2, 1962
Except as follows:

OIL CONSERVATION COMMISSION

By

Sincerely yours,

CHACO OIL CO.

(Company or Operator)


By

Position Co-owner

Send Communications regarding well to

Name H. S. Birdseye

Address Box 8294, Albuquerque, N. M.



NUMBER OF COPIES RECEIVED	
DISTRIBUTION	
SALE	
U. S. G. S.	
LAND OFFICE	
TRANSPORTER	OIL GAS
PRODUCTION OFFICE	
OPERATOR	

NEW MEXICO OIL CONSERVATION COMMISSION
WELL LOCATION AND ACREAGE DEDICATION PLAT
 SEE INSTRUCTIONS FOR COMPLETING THIS FORM ON THE REVERSE SIDE

FORM C-128
 Revised 5/1/57

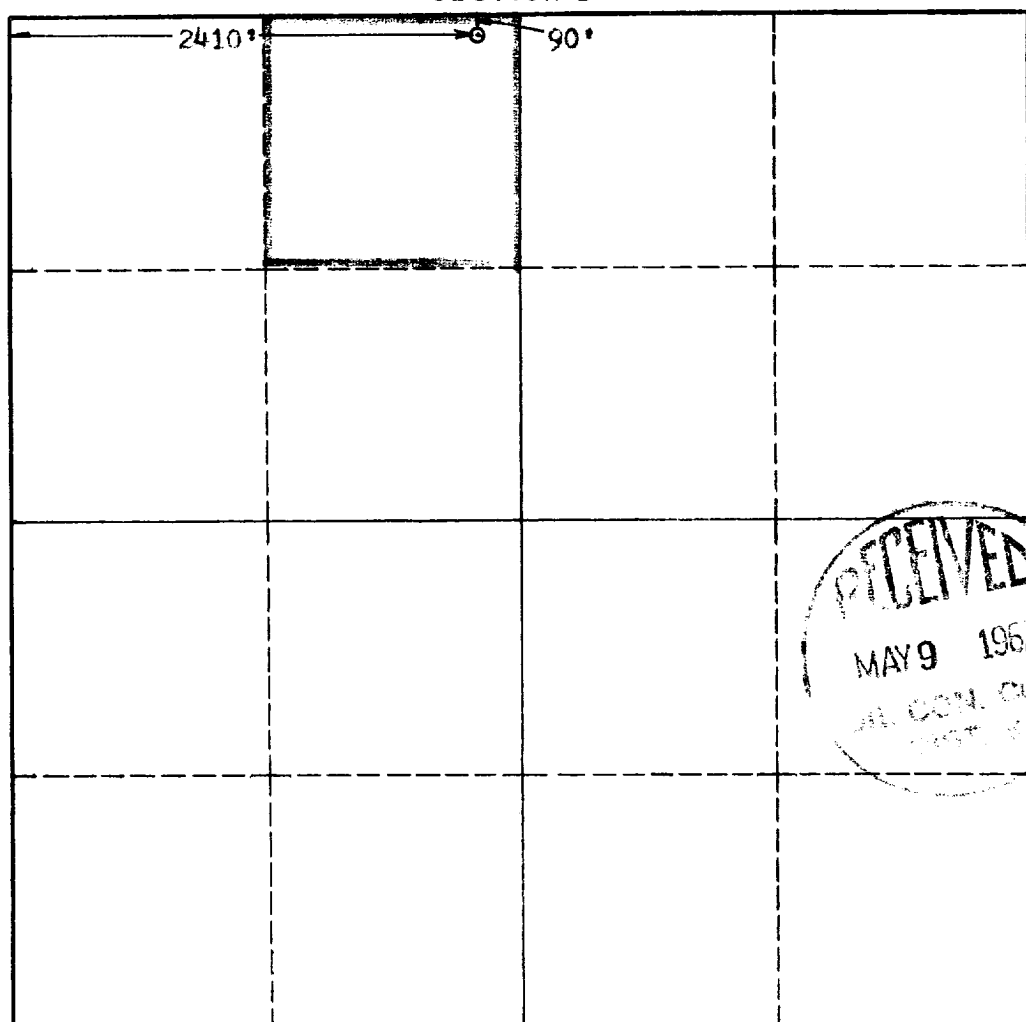
SECTION A

Operator CHACO OIL CO.		Lease Santa Fe Pac R.R.		Well No. I-18
Unit Letter C	Section 29	Township 20 N	Range 9 W	County McKinley
Actual Footage Location of Well: 90 feet from the north line and 2410 feet from the west line				
Ground Level Elev. 6444	Producing Formation Yenofee	Pool Red Mountain	Dedicated Acreage: 40 Acres	

1. Is the Operator the only owner in the dedicated acreage outlined on the plat below? YES ☒ NO ____ . ("Owner" means the person who has the right to drill into and to produce from any pool and to appropriate the production either for himself or for himself and another. (65-3-29 (e) NMSA 1935 Comp.)
2. If the answer to question one is "no," have the interests of all the owners been consolidated by communitization agreement or otherwise? YES ____ NO ____ . If answer is "yes," Type of Consolidation ____
3. If the answer to question two is "no," list all the owners and their respective interests below:

Owner	Land Description


SECTION B



CERTIFICATION

I hereby certify that the information in SECTION A above is true and complete to the best of my knowledge and belief.

Name <i>M. B. Bridg</i>
Position Co-owner
Company Chaco Oil
Date 4-27-62



I hereby certify that the well location shown on the plat in SECTION B was plotted from field notes of actual surveys made by me or under my supervision, and that the same is true and correct to the best of my knowledge and belief.

Date Surveyed 4-16-62
Registered Professional Engineer and/or Land Surveyor <i>M. B. Bridg</i>
Auth: 67-21-2 N.M.S. Ann 1953

0 330 660 990 1320 1650 1980 2310 2640 2000 1500 1000 500 0

INSTRUCTIONS FOR COMPLETION OF FORM C-128

1. Operator shall furnish and certify to the information called for in Section A.
2. Operator shall outline the dedicated acreage for *both* oil and gas wells on the plat in Section B.
3. A registered professional engineer or land surveyor registered in the State of New Mexico or approved by the Commission shall show on the plat the location of the well and certify this information in the space provided.
4. All distances shown on the plat must be from the outer boundaries of the Section.
5. If additional space is needed for listing owners and their respective interests as required in question 3 of Section A, please use space below.