

NL		FILES RECEIVED	
DISTRIBUTION			
SANTA FE	FILE		
U.S.G.S.			
LAND OFFICE			
TRANSPORTER	OIL		
	GAS		
PHOR. ON OFFICE			
OPERATOR			

NEW MEXICO OIL CONSERVATION COMMISSION

and
Santa Fe, New Mexico

Form C-101
Revised (12/1/55)

NOTICE OF INTENTION TO DRILL

Notice must be given to the District Office of the Oil Conservation Commission and approval obtained before drilling or recompletion begins. If changes in the proposed plan are considered advisable, a copy of this notice showing such changes will be returned to the sender. Submit this notice in QUINTUPLICATE. One copy will be returned following approval. See additional instructions in Rules and Regulations of the Commission. If State Land submit 6 Copies Attach Form C- 128 in triplicate to first 3 copies of form C-101

Albuquerque, N. M.

(Place)

12-10-63

(Date)

OIL CONSERVATION COMMISSION
SANTA FE, NEW MEXICO

Gentlemen:

You are hereby notified that it is our intention to commence the Drilling of a well to be known as

Henry S Birdseye

(Company, or Operator)

Santa Fe Pac R P

(Lease)

, Well No. 12-2, in P (Unit) The well is

located 990' feet from the south line and 100 feet from the east line of Section P, T. 18 N, R. 11 W, NMPM.

(GIVE LOCATION FROM SECTION LINE) wildcat Pool, McKinley County

If State Land the Oil and Gas Lease is No.

If patented land the owner is Santa Fe Pacific R R Co.

Address 4549 Produce Plaza, Los Angeles 58, Calif.

We propose to drill well with drilling equipment as follows:

Mayhew 1000

The status of plugging bond is on file at Santa Fe

Drilling Contractor O L Ray

Box 12146, Albuquerque

We intend to complete this well in the Menafee

formation at an approximate depth of 600 feet.

CASING PROGRAM

We propose to use the following strings of Casing and to cement them as indicated:

Size of Hole	Size of Casing	Weight per Foot	New or Second Hand	Depth	Backs Cement
<u>4 1/2</u>	<u>2"</u>	<u>3.67</u>	<u>new</u>	<u>600</u>	<u>25</u>

If changes in the above plans become advisable we will notify you immediately.

ADDITIONAL INFORMATION (If recompletion give full details of proposed plan of work.)

Unorthodox location necessitated by terrain (sandhills) and east-offset surface owner's violent objection to standard location on his property.

Verbal approval by Mr. E. C. Arnold, 8:45 p.m. 10-9-63, subject.

Approved....., 19.....
Except as follows:

Sincerely yours,

H S Birdseye

(Company or Operator)

By.....

Position Owner


Send Communications regarding well to

Name H S Birdseye

Address Box 8294, Albuquerque, N. M.

OIL CONSERVATION COMMISSION

By.....



SANTA FE		
FILE		
U.S.G.S.		
LAND OFFICE		
TRANSPORTER	OIL	
	GAS	
PROBATION OFFICE		
OPERATOR		

NEW MEXICO OIL CONSERVATION COMMISSION

FORM C-128
Revised 5/1/57

WELL LOCATION AND ACREAGE DEDICATION PLAT

SEE INSTRUCTIONS FOR COMPLETING THIS FORM ON THE REVERSE SIDE

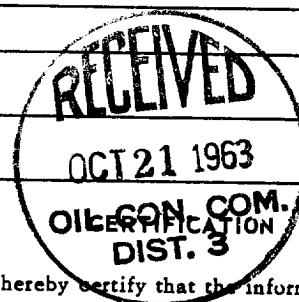
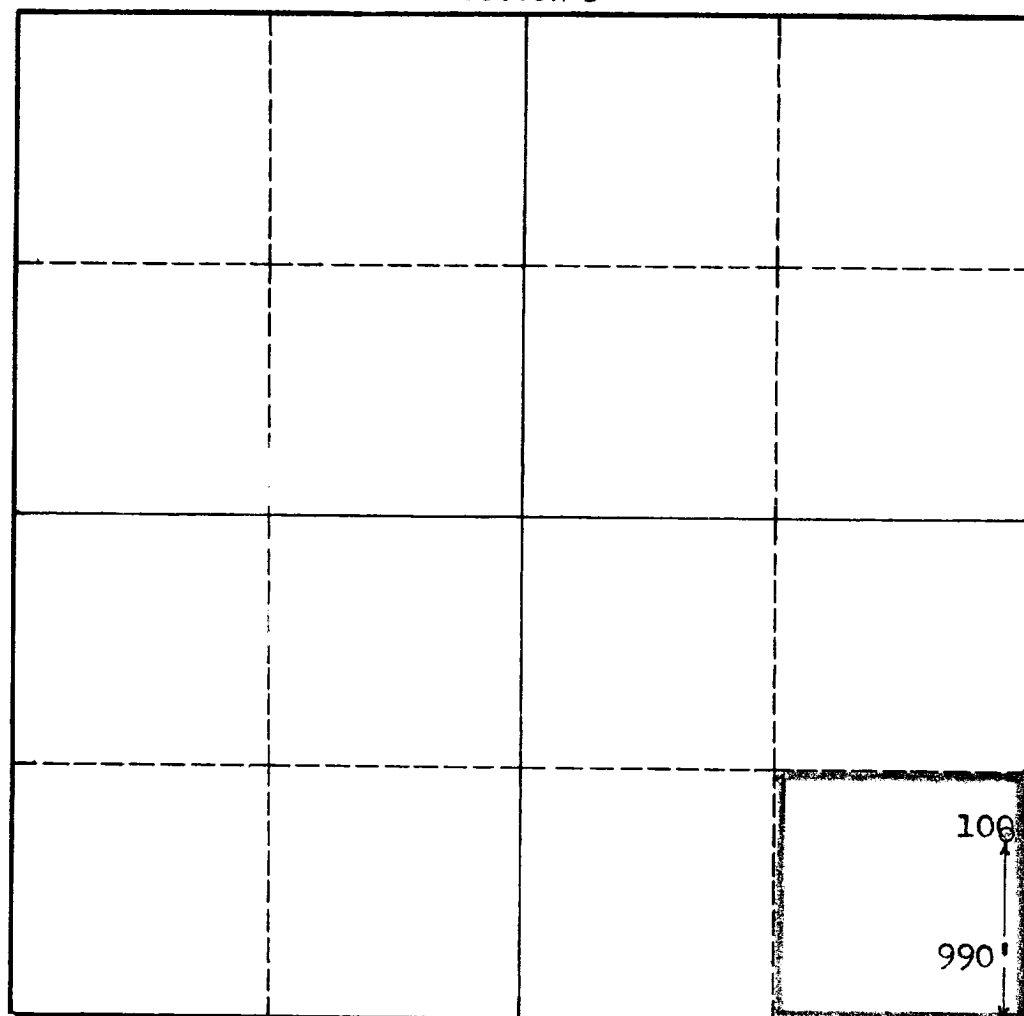
SECTION A

Operator Henry S. Birdseye			Lease Santa Fe Pac R R		Well No. 12-2
Unit Letter P	Section 12	Township 18 N	Range 11 W	County McKinley	
Actual Footage Location of Well: 990 feet from the south line and 100 feet from the east line					
Ground Level Elev.	Producing Formation Menefee		Pool Wildcat	Dedicated Acreage: 40 Acres	

- Is the Operator the only owner in the dedicated acreage outlined on the plat below? YES ☒ NO ____ . ("Owner" means the person who has the right to drill into and to produce from any pool and to appropriate the production either for himself or for himself and another. (65-3-29 (e) NMSA 1935 Comp.)
- If the answer to question one is "no," have the interests of all the owners been consolidated by communitization agreement or otherwise? YES ____ NO ____ . If answer is "yes," Type of Consolidation ____
- If the answer to question two is "no," list all the owners and their respective interests below:

Owner	Land Description

SECTION B



I hereby certify that the information in SECTION A above is true and complete to the best of my knowledge and belief.

Name MB Birdseye
Position Owner
Company H S Birdseye
Date 10 Oct., 1963

I hereby certify that the well location shown on the plat in SECTION B was plotted from field notes of actual surveys made by me or under my supervision, and that the same is true and correct to the best of my knowledge and belief.

Date Surveyed 9 Oct., 1963
Professional Engineer
MB Birdseye
Auth: 67-21-2 NMSA 1953

INSTRUCTIONS FOR COMPLETION OF FORM C-128

1. Operator shall furnish and certify to the information called for in Section A.
2. Operator shall outline the dedicated acreage for *both* oil and gas wells on the plat in Section B.
3. A registered professional engineer or land surveyor registered in the State of New Mexico or approved by the Commission shall show on the plat the location of the well and certify this information in the space provided.
4. All distances shown on the plat must be from the outer boundaries of the Section.
5. If additional space is needed for listing owners and their respective interests as required in question 3 of Section A, please use space below.