

NO. OF COPIES RECEIVED	5
DISTRIBUTION	
SANTA FE	1
FILE	1
U.S.G.S.	2
LAND OFFICE	
OPERATOR	1

NEW MEXICO OIL CONSERVATION COMMISSION

Form C-101
Revised 1-1-65
031
30-033-20037


APPLICATION FOR PERMIT TO DRILL, DEEPEN, OR PLUG BACK			
1a. Type of Work		7. Unit Agreement Name	
b. Type of Well DRILL <input checked="" type="checkbox"/> DEEPEN <input type="checkbox"/> PLUG BACK <input type="checkbox"/> OIL WELL <input checked="" type="checkbox"/> GAS WELL <input type="checkbox"/> OTHER <input type="checkbox"/> SINGLE ZONE <input checked="" type="checkbox"/> MULTIPLE ZONE <input type="checkbox"/>		8. Farm or Lease Name Santa Fe Railroad	
2. Name of Operator Tesoro Petroleum Corporation		9. Well No. 14	
3. Address of Operator 533 Busby Drive, San Antonio, Texas 78209		10. Field and Pool, or Wildcat South Hospah Lower Sand	
4. Location of Well UNIT LETTER D LOCATED 330 FEET FROM THE North LINE 990 FEET FROM THE West LINE OF SEC. 7 TWP. 17N RGE. 8W NMPM		12. County McKinley	
21. Elevations (Show whether DF, RT, etc.) 6908' G. L.		19. Proposed Depth 1555'	19A. Formation Gallup Lower Hospah/
21A. Kind & Status Plug. Bond Blanket	21B. Drilling Contractor Tom Whigham	20. Rotary or C.T. Rotary	
22. Approx. Date Work will start December, 1967			

PROPOSED CASING AND CEMENT PROGRAM

SIZE OF HOLE	SIZE OF CASING	WEIGHT PER FOOT	SETTING DEPTH	SACKS OF CEMENT	EST. TOP
12-1/4"	8-5/8"	24#	63	40	Surface
7-7/8"	5-1/2"	14#	1550	60	1250'
4-3/4"	Open hole	-	-	-	-

Propose to drill to just above top of Lower Hospah Gallup Sand, set casing and cement. Drill out below casing using oil penetrating 3 to 4 feet of Lower Hospah Gallup formation.

APPROVAL VALID
FOR 90 DAYS UNLESS
DRILLING COMMENCED,
EXPIRES Dec 4, 1967



IN ABOVE SPACE DESCRIBE PROPOSED PROGRAM: IF PROPOSAL IS TO DEEPEN OR PLUG BACK, GIVE DATA ON PRESENT PRODUCTIVE ZONE AND PROPOSED NEW PRODUCTIVE ZONE. GIVE BLOWOUT PREVENTER PROGRAM, IF ANY.

I hereby certify that the information above is true and complete to the best of my knowledge and belief.

Signed Harold Vaythorpe Title Vice President Date August 29, 1967
(This space for State Use)

APPROVED BY Emmy Chavez TITLE Sup Dist III DATE 9-5-67
CONDITIONS OF APPROVAL, IF ANY:

NEW MEXICO OIL CONSERVATION COMMISSION
WELL LOCATION AND CENSUS REGISTRATION PLAT

Form 11-12
May 1965 Edition
11-12-1-1

Tesoro Petroleum Corporation

Santa Fe Railroad

24

3

7

17N

8W

McKinley

6908'

North

990

West

Lower Hospah Gallup

South Hospah Lower Sand

Joint with Wells 12, 3 & 13

40 acres

Indicate the acreage dedicated to the subject well by colored pencil or machine marks on the plat below.

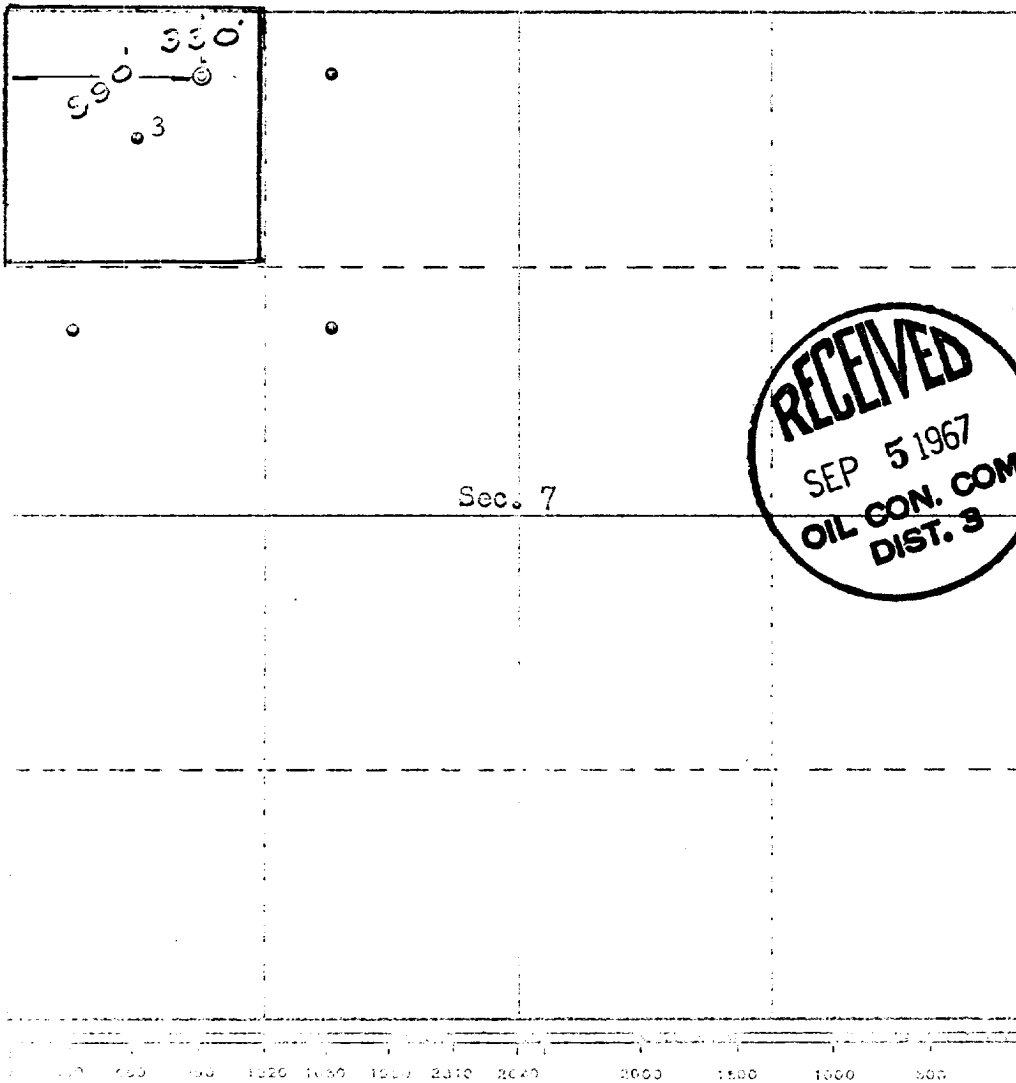
Indicate on the plat which is dedicated to the well, outline each and identify the ownership thereof (both as to working interest and royalty).

Indicate if the same of different ownership is dedicated to the well have the interests of all owners been consolidated by communitization, unitization, force-pooling, etc?

☐ Yes ☐ No If answer is "yes," type of consolidation

If answer is "no," list the owners and tract descriptions which have actually been consolidated. (Use reverse side of plat if necessary)

Indicate when will be assigned to the well until all interests have been consolidated (by communitization, unitization, force-pooling, or otherwise) or until a non-standard unit, eliminating such interests, has been approved by the Commission.



CERTIFICATION

I hereby certify that the information contained herein is true and complete to the best of my knowledge and belief.

Harold Vagtborg, Jr.

Name

Harold Vagtborg, Jr.

Position


Vice President

Company

Tesoro Petroleum Corp.

Date

Aug. 31, 1967



Signature

Registered Professional Engineer and/or Land Surveyor

E. F. Cochran

Certificate No.