

NO. OF COPIES RECEIVED	6
DISTRIBUTION	
SANTA FE	1
FILE	1
U.S.G.S.	2
LAND OFFICE	1
OPERATOR	1

# NEW MEXICO OIL CONSERVATION COMMISSION

Form C-101  
Revised 1-1-65 30-033-20083

5A. Indicate Type of Lease	
STATE <input checked="" type="checkbox"/>	FEE <input type="checkbox"/>
5. State Oil & Gas Lease No.	
K-1853	


## APPLICATION FOR PERMIT TO DRILL, DEEPEN, OR PLUG BACK

1a. Type of Work		7. Unit Agreement Name	
b. Type of Well DRILL <input checked="" type="checkbox"/> DEEPEN <input type="checkbox"/> PLUG BACK <input type="checkbox"/> OIL WELL <input checked="" type="checkbox"/> GAS WELL <input type="checkbox"/> OTHER <input type="checkbox"/> SINGLE ZONE <input type="checkbox"/> MULTIPLE ZONE <input type="checkbox"/>		8. Farm or Lease Name	
2. Name of Operator		9. Well No.	
3. Address of Operator		10. Field and Pool, or Wildcat	
4. Location of Well UNIT LETTER <u>A</u> LOCATED <u>105</u> FEET FROM THE <u>EAST</u> LINE AND <u>495</u> FEET FROM THE <u>NORTH</u> LINE OF SEC. <u>28</u> TWP. <u>70N</u> RGE. <u>9W</u> NMMPM		CHAD CHASH-YEAVEDE	
12. County		12. County	
19. Proposed Depth		19A. Formation	
340'		MESA VERDE	
20. Rotary or C.T.		20. Rotary or C.T.	
21. Elevations (Show whether DF, RT, etc.)		21B. Drilling Contractor	
21A. Kind & Status Plug. Bond		22. Approx. Date Work will start	
STATE - GOOD		OCTOBER 12, 1968	

## PROPOSED CASING AND CEMENT PROGRAM

SIZE OF HOLE	SIZE OF CASING	WEIGHT PER FOOT	SETTING DEPTH	SACKS OF CEMENT	EST. TOP
6 7/8"	4 1/2"	11	320'	25	525

APPROVAL VALID  
FOR 90 DAYS UNLESS  
DRILLING COMMENCED,  
EXPIRES Nov. 30, 1968



IN ABOVE SPACE DESCRIBE PROPOSED PROGRAM: IF PROPOSAL IS TO DEEPEN OR PLUG BACK, GIVE DATA ON PRESENT PRODUCTIVE ZONE AND PROPOSED NEW PRODUCTIVE ZONE. GIVE BLOWOUT PREVENTER PROGRAM, IF ANY.

I hereby certify that the information above is true and complete to the best of my knowledge and belief.

Signed R. J. Pearson Title Engineer Date 9/30/68

(This space for State Use)

APPROVED BY Emery Oliver TITLE SUPERVISOR DIST. #3 DATE OCT 1 1968

CONDITIONS OF APPROVAL, IF ANY:

NEW MEXICO OIL CONSERVATION COMMISSION  
WELL LOCATION AND ACREAGE DEDICATION PLAT

Form C-102  
Supersedes C-128  
Effective 1-1-65

All distances must be from the outer boundaries of the Section.

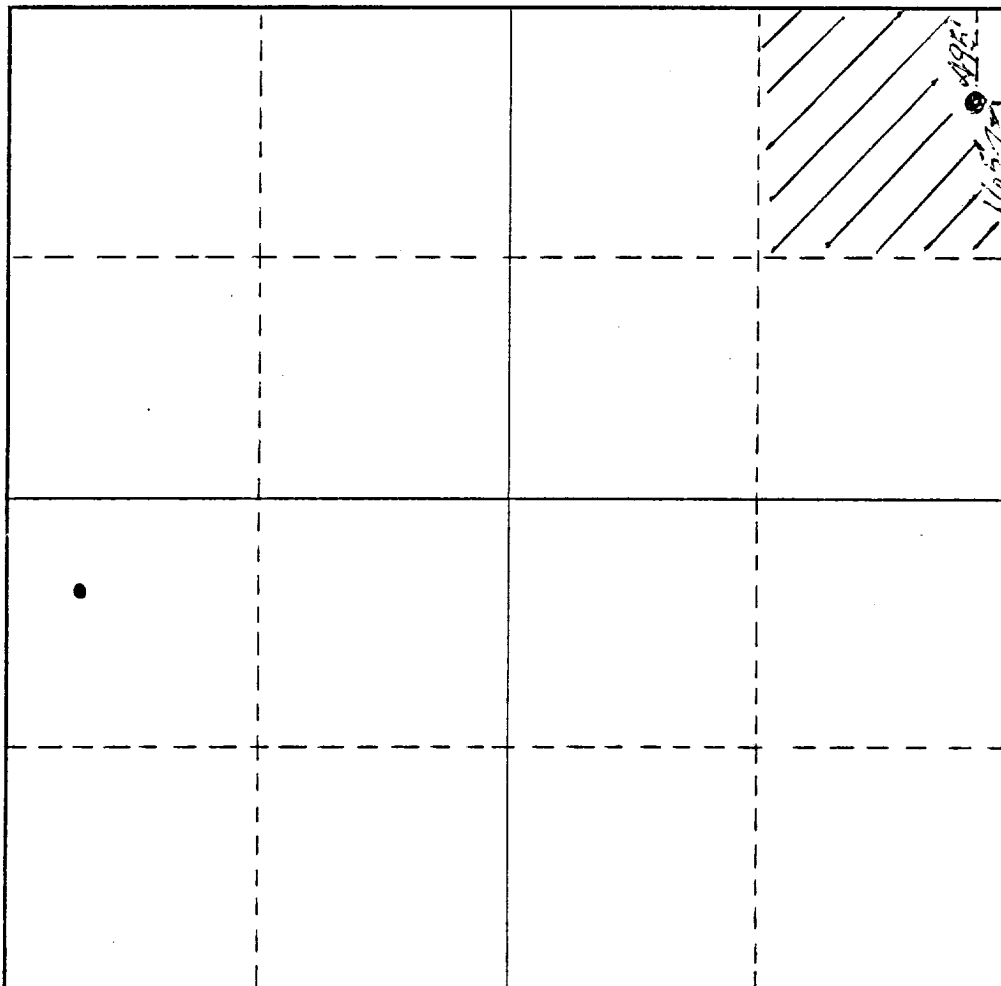

Operator <u>BURWINKLE-SCANLON</u>			Lease <u>ONWELL - K-1883-7721</u>		Well No. <u>10</u>
Unit Letter <u>A</u>	Section <u>28</u>	Township <u>20N</u>	Range <u>9W</u>	County <u>McKINNEY</u>	
Actual Footage Location of Well: <u>165</u> feet from the <u>EAST</u> line and <u>495</u> feet from the <u>NORTH</u> line					
Ground Level Elev.	Producing Formation <u>MESA VERDE</u>	Pool <u>CHACO WASH - MESA VERDE</u>	Dedicated Acreage: <u>40</u> Acres <u>NE 1/4 NE 1/4</u>		

1. Outline the acreage dedicated to the subject well by colored pencil or hachure marks on the plat below.
2. If more than one lease is dedicated to the well, outline each and identify the ownership thereof (both as to working interest and royalty).
3. If more than one lease of different ownership is dedicated to the well, have the interests of all owners been consolidated by communitization, unitization, force-pooling, etc?

☐ Yes ☐ No If answer is "yes," type of consolidation \_\_\_\_\_

If answer is "no," list the owners and tract descriptions which have actually been consolidated. (Use reverse side of this form if necessary.) \_\_\_\_\_

No allowable will be assigned to the well until all interests have been consolidated (by communitization, unitization, forced-pooling, or otherwise) or until a non-standard unit, eliminating such interests, has been approved by the Commission.



**CERTIFICATION**

I hereby certify that the information contained herein is true and complete to the best of my knowledge and belief.

Name R.D. Scanlon  
Position ENGINEER  
Company BURWINKLE-SCANLON  
Date 9/30/68

I hereby certify that the well location shown on this plat was plotted from field notes of actual surveys made by me or under my supervision, and that the same is true and correct to the best of my knowledge and belief.

Date Surveyed 9/25/68  
Registered Professional Engineer and/or Land Surveyor  
R.D. Scanlon  
Certificate No. 1457

0 330 660 990 1320 1650 1980 2310 2640 2000 1500 1000 500 0