

NO. OF COPIES RECEIVED	3
DISTRIBUTION	
SANTA FE	1
FILE	1
U.S.G.S.	
LAND OFFICE	
OPERATOR	1

# NEW MEXICO OIL CONSERVATION COMMISSION

Form C-103  
Supersedes Old  
C-102 and C-103  
Effective 1-1-65

5a. Indicate Type of Lease	
State <input type="checkbox"/>	Fee <input checked="" type="checkbox"/>
5. State Oil & Gas Lease No.	

## SUNDRY NOTICES AND REPORTS ON WELLS (DO NOT USE THIS FORM FOR PROPOSALS TO DRILL OR TO DEEPEN OR PLUG BACK TO A DIFFERENT RESERVOIR. USE "APPLICATION FOR PERMIT" (FORM C-101) FOR SUCH PROPOSALS.)

1. OIL WELL <input type="checkbox"/> GAS WELL <input type="checkbox"/> OTHER- Water Injection		7. Unit Agreement Name
2. Name of Operator Tesoro Petroleum Corporation		8. Farm or Lease Name Santa Fe R.R.
3. Address of Operator 8520 Crownhill Boulevard, San Antonio, Texas 78209		9. Well No. 24
4. Location of well UNIT LETTER <u>F</u> <u>1335</u> FEET FROM THE <u>North</u> LINE AND <u>1325</u> FEET FROM THE <u>West</u> LINE, SECTION <u>7</u> TOWNSHIP <u>17N</u> RANGE <u>8W</u> NMPM.		10. Field and Pool, or Wildcat South Hospah-Upper Sand
15. Elevation (Show whether DF, RT, GR, etc.) 6952' GL 6964' RKB		12. County McKinley

### Check Appropriate Box To Indicate Nature of Notice, Report or Other Data NOTICE OF INTENTION TO:

PERFORM REMEDIAL WORK ☐  
TEMPORARILY ABANDON ☐  
PULL OR ALTER CASING ☐  
OTHER ☐

PLUG AND ABANDON ☐  
CHANGE PLANS ☐  
OTHER ☐

### SUBSEQUENT REPORT OF:

REMEDIAL WORK ☐  
COMMENCE DRILLING OPNS. ☒  
CASING TEST AND CEMENT JOB ☒  
OTHER ☐  
ALTERING CASING ☐  
PLUG AND ABANDONMENT ☐

17. Describe Proposed or Completed Operations (Clearly state all pertinent details, and give pertinent dates, including estimated date of starting any proposed work) SEE RULE 1103.

Spudded 9:00 AM 5-11-70. Drilled 9-7/8" hole to 69' RKB. Set 2 joints 7" surface casing at 69' RKB with 40 sacks common cement plus 2% CaCl. No cement to surface. Re-cemented with 70 sacks. Cement circulated to surface.


Drilled 6-1/4" hole to 1599' RKB and ran Schlumberger IES Log to 1599' RKB. Drilled 7' to 1606' RKB total depth.

Ran 50 joints 4-1/2" 9.5# J-55 casing and set at 1605' RKB with 65 sacks common cement. Plug down at 5:30 PM 5-12-70.

Will run Gamma Ray-Neutron Log and perforate for completion as injection well.

18. I hereby certify that the information above is true and complete to the best of my knowledge and belief.

SIGNED <u>[Signature]</u>	TITLE <u>Petroleum Engineer</u>	DATE <u>May 15, 1970</u>
APPROVED BY <u>[Signature]</u>	TITLE <u>SUPERVISOR DIST. 788</u>	DATE <u>MAY 19 1970</u>
CONDITIONS OF APPROVAL, IF ANY:		



WELL LOCATION - LEASE AREA DEDICATION PLAT

Surveyed & C-120  
 1970-04-15

Tesoro Petroleum Corporation			Santa Fe Railroad			24
F	7	17 North	8 West	McKinley		
1335	North		1325	West		
6952	Upper Hospah-Injection		South Hospah-Upper Sand		---	Area

The well is located on the subject well by colored pencil or ink on the plat below.

The well is located on the subject well by colored pencil or ink on the plat below.

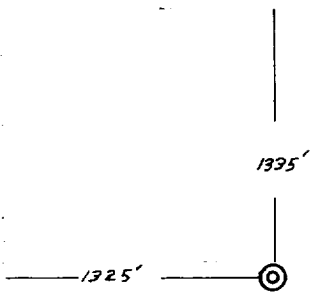
The well is located on the subject well by colored pencil or ink on the plat below.

The well is located on the subject well by colored pencil or ink on the plat below.

The well is located on the subject well by colored pencil or ink on the plat below.

The well is located on the subject well by colored pencil or ink on the plat below.

The well is located on the subject well by colored pencil or ink on the plat below.



Sec. 7

DEDICATION


The well is located on the subject well by colored pencil or ink on the plat below.

Harold Vagtborg, Jr.

Vice President

Tesoro Petroleum Corp.

April 20, 1970



April 15, 1970

*E. V. Echohay*