

**NEW MEXICO OIL CONSERVATION COMMISSION
WELL LOCATION AND ACREAGE DEDICATION PLAT**

Form C-102
Supersedes C-128
Effective 1-1-65

All distances must be from the corner boundaries of the Section


Owner: <u>Tenneco Oil Company</u>			Lease: <u>Lone Pine Dakota Unit</u>		Well No.: <u>2</u>
Unit Letter: <u>D</u>	Section: <u>19</u>	Township: <u>17</u>	Range: <u>2</u>	County: <u>McKinley</u>	
Actual Footage Location of Well:					
<u>660</u>	feet from the <u>North</u>	line and	<u>660</u>	feet from the <u>West</u>	line
Ground Level Elev.: <u>6990</u>	Producing Formation: <u>Dakota</u>		Pool: <u>Lone Pine Dakota</u>		Dedicated Acreage: <u>80</u> Acres

1. Outline the acreage dedicated to the subject well by colored pencil or hachure marks on the plat below.
2. If more than one lease is dedicated to the well, outline each and identify the ownership thereof (both as to working interest and royalty).
3. If more than one lease of different ownership is dedicated to the well, have the interests of all owners been consolidated by communitization, unitization, force-pooling, etc?

☐ Yes ☐ No If answer is "yes," type of consolidation _____

If answer is "no," list the owners and tract descriptions which have actually been consolidated. (Use reverse side of this form if necessary.) _____

No allowable will be assigned to the well until all interests have been consolidated (by communitization, unitization, forced-pooling, or otherwise) or until a non-standard unit, eliminating such interests, has been approved by the Commission.



CERTIFICATION

I hereby certify that the information contained herein is true and complete to the best of my knowledge and belief.

Name: G. A. Ford
 Position: Sr. Prod. Off.
 Company: Tenneco Oil Co.
 Date: 4/4/72

I hereby certify that the well location shown on this plat was plotted from field notes of actual surveys made by me or under my supervision, and that the same is true and correct to the best of my knowledge and belief.

Date Surveyed _____

**NEW MEXICO OIL CONSERVATION COMMISSION
WELL LOCATION AND ACREAGE DEDICATION PLAT**

Form C-102
Supersedes C-128
Effective 1-1-69

All distances must be from the outer boundaries of the Section.


Operator <i>Texaco Oil Company</i>			Lease <i>Lone Pine Dakota D Unit</i>		Well No. <i>21</i>
Unit Letter <i>D</i>	Section <i>19</i>	Township <i>17</i>	Range <i>8</i>	County <i>McKinley</i>	
Actual Footage Location of Well: <i>660</i> feet from the <i>North</i> line and <i>660</i> feet from the <i>West</i> line					
Ground Level Elev. <i>6990</i>	Producing Formation <i>Dakota</i>		Pool <i>Lone Pine Dakota</i>		Dedicated Acreage: <i>80</i> Acres

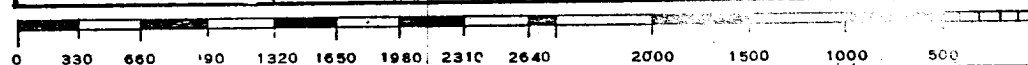
1. Outline the acreage dedicated to the subject well by colored pencil or hachure marks on the plat below.
2. If more than one lease is dedicated to the well, outline each and identify the ownership thereof (both as to working interest and royalty).
3. If more than one lease of different ownership is dedicated to the well, have the interests of all owners been consolidated by communitization, unitization, force-pooling, etc?

☐ Yes ☐ No If answer is "yes," type of consolidation _____

If answer is "no," list the owners and tract descriptions which have actually been consolidated. (Use reverse side of this form if necessary.) _____

No allowable will be assigned to the well until all interests have been consolidated (by communitization, unitization, forced-pooling, or otherwise) or until a non-standard unit, eliminating such interests, has been approved by the Commission.





CERTIFICATION	
I hereby certify that the information contained herein is true and complete to the best of my knowledge and belief.	
Name	<i>B. A. Ford</i>
Position	<i>Asst. Prof. Eng.</i>
Company	<i>Texaco Oil Co.</i>
Date	<i>4/4/72</i>
I hereby certify that the well location shown on this plat was plotted from field notes of actual surveys made by me or under my supervision, and that the same is true and correct to the best of my knowledge and belief.	
Date Surveyed	
Registered Professional Engineer and/or Land Surveyor	
Certificate No.	