

UNITED STATES
DEPARTMENT OF THE INTERIOR
GEOLOGICAL SURVEY

APPLICATION FOR PERMIT TO DRILL, DEEPEN, OR PLUG BACK

1a. TYPE OF WORK
DRILL ☒ DEEPEN ☐ PLUG BACK ☐

b. TYPE OF WELL
OIL WELL ☒ GAS WELL ☐ OTHER ☐ SINGLE ZONE ☐ MULTIPLE ZONE ☐

2. NAME OF OPERATOR

Tenneco Oil Company

3. ADDRESS OF OPERATOR

1200 Lincoln Tower Bldg., Denver, CO 80203

4. LOCATION OF WELL (Report location clearly and in accordance with any State requirements.)*
At surface

At proposed prod. zone

14. DISTANCE IN MILES AND DIRECTION FROM NEAREST TOWN OR POST OFFICE*

15. DISTANCE FROM PROPOSED*
LOCATION TO NEAREST
PROPERTY OR LEASE LINE, FT.
(Also to nearest drlg. unit line, if any)

16. NO. OF ACRES IN LEASE
159.60

17. NO. OF ACRES ASSIGNED
TO THIS WELL 40

18. DISTANCE FROM PROPOSED LOCATION*
TO NEAREST WELL, DRILLING, COMPLETED,
OR APPLIED FOR, ON THIS LEASE, FT.

19. PROPOSED DEPTH
2900

20. ROTARY OR CABLE TOOLS
Rotary

21. ELEVATIONS (Show whether DF, RT, GR, etc.)

6978 GR

22. APPROX. DATE WORK WILL START*


23. PROPOSED CASING AND CEMENTING PROGRAM

SIZE OF HOLE	SIZE OF CASING	WEIGHT PER FOOT	SETTING DEPTH	QUANTITY OF CEMENT
12-1/4"	8-5/8	24	60	Suff. to circulate
7-7/8"	5-1/2	15.5	2900	Suff. to cover 500' above Upper Hospah Sand.

Above well will be a 2900' undesignated Dakota development well. Well will be logged & if commercial production is indicated, casing will be run to T.D., perforated and well treated as necessary to establish commercial production.

Amended Report to change Location only.

CONFIDENTIAL



IN ABOVE SPACE DESCRIBE PROPOSED PROGRAM: If proposal is to deepen or plug back, give data on present productive zone and proposed new productive zone. If proposal is to drill or deepen directionally, give pertinent data on subsurface locations and measured and true vertical depths. Give blowout preventer program, if any.

24.

SIGNED

R. A. Ritcher

TITLE District Office Supervisor

DATE 11-2-70

(This space for Federal or State office use)


PERMIT NO.

APPROVAL DATE

APPROVED BY

TITLE

CONDITIONS OF APPROVAL, IF ANY:



NOV 9 1970

*See Instructions On Reverse Side

U.S. GEOLOGICAL SURVEY

NEW MEXICO OIL CONSERVATION COMMISSION
WELL LOCATION AND ACERAGE DEDICATION PLAT

All distances must be from the outer boundaries of the section.

TECNICO OIL COMPANY

DON - NE - 10N

2

18

17 NORTH

8 WEST

NE - 10N

2060

NORTH

1960

WEST

5572.0

Dakota

Undesignated

40



CERTIFICATION

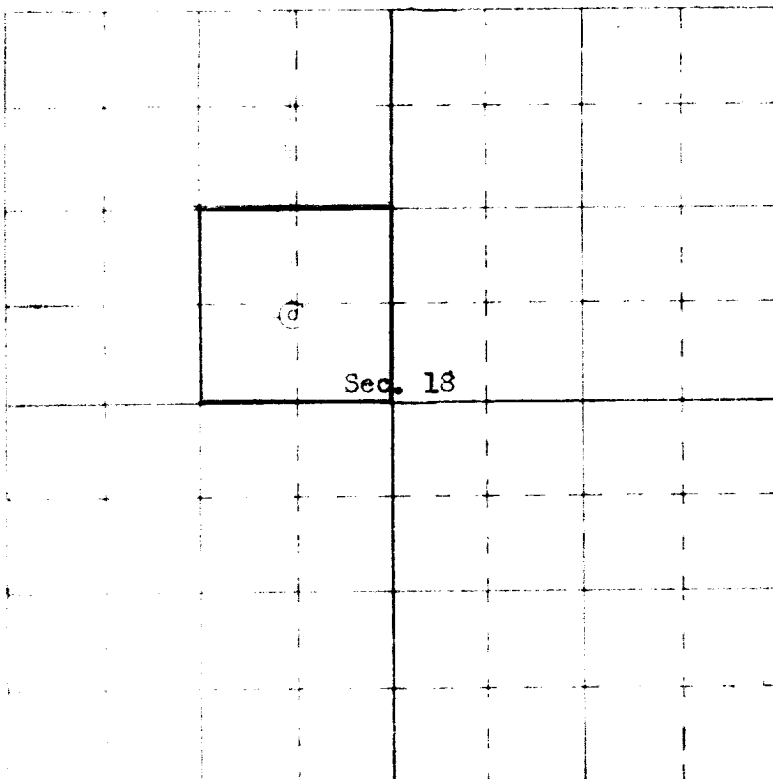
I hereby certify that the information contained herein is true and complete to the best of my knowledge and belief.

R. H. Ritchie
R. H. Ritchie

District Office Supervisor

Tenneco Oil Company

11-2-70



SCALE: 1 INCHES EQUALS 1 MILE

I hereby certify that the well location shown on this plat was plotted from field notes of actual surveys made by me or under my supervision and that the same is true and correct to the best of my knowledge and belief.

24 October, 1970

James P. Verge
JAMES P. VERGE

1463