

NEW MEXICO OIL CONSERVATION COMMISSION
WELL LOCATION AND ACREAGE DEDICATION PLAT

Form C-102
Supersedes C-128
Effective 1-1-65

AMENDED

All distances must be from the outer boundaries of the Section.

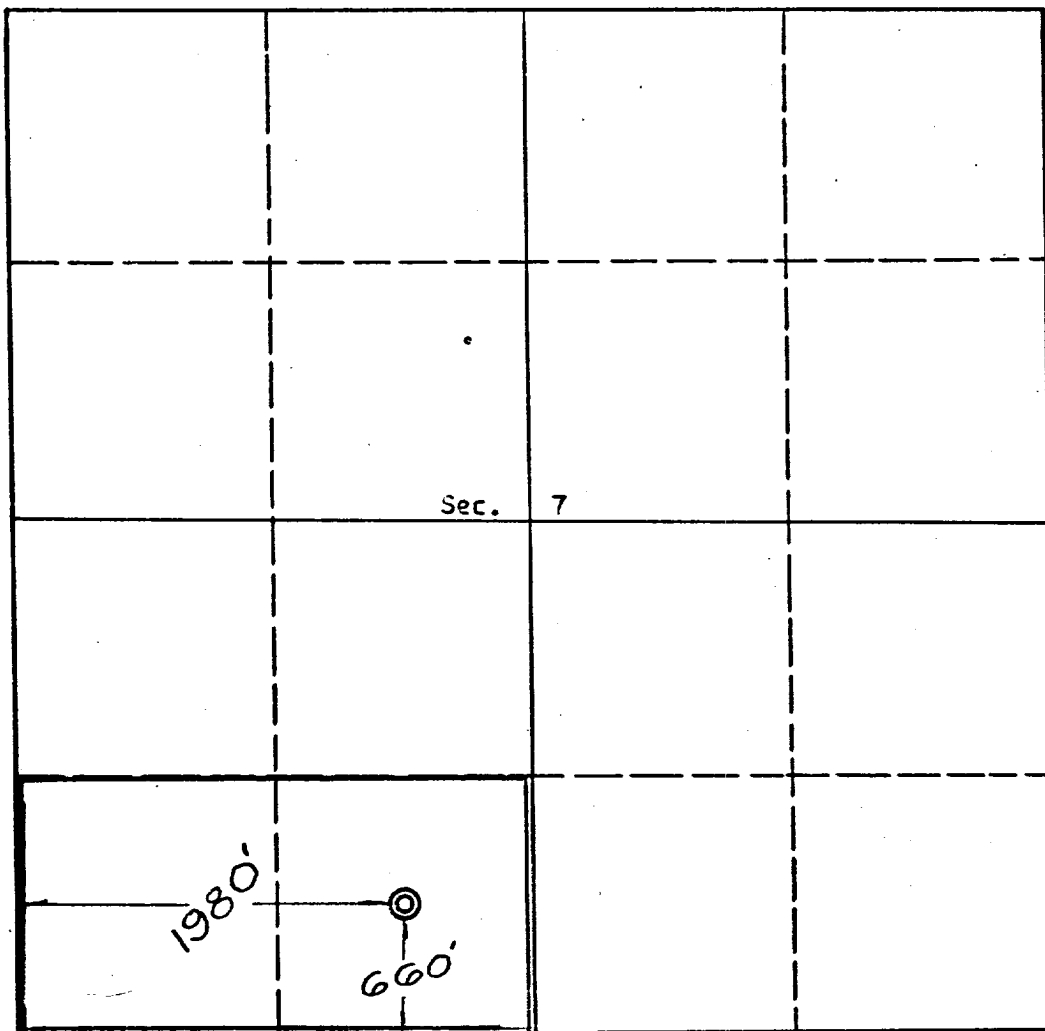

Operator TESORO PETROLEUM CORPORATION		Lease Santa Fe <i>RL</i>		Well No. 26
Unit Letter N	Section 7	Township 17 North	Range 8 West	County McKinley
Actual Footage Location of Well: 660 feet from the South line and 1980 feet from the West line				
Ground Level Elev. 7014	Producing Formation Dakota	Pool Lone Pine Dakota D <i>et</i>	Dedicated Acreage: 80 48 Acres	

1. Outline the acreage dedicated to the subject well by colored pencil or hachure marks on the plat below.
2. If more than one lease is dedicated to the well, outline each and identify the ownership thereof (both as to working interest and royalty).
3. If more than one lease of different ownership is dedicated to the well, have the interests of all owners been consolidated by communitization, unitization, force-pooling, etc?

☐ Yes ☐ No If answer is "yes," type of consolidation _____

If answer is "no," list the owners and tract descriptions which have actually been consolidated. (Use reverse side of this form if necessary.) _____


No allowable will be assigned to the well until all interests have been consolidated (by communitization, unitization, forced-pooling, or otherwise) or until a non-standard unit, eliminating such interests, has been approved by the Commission.



CERTIFICATION

I hereby certify that the information contained herein is true and complete to the best of my knowledge and belief.

Name
R. H. Denman
Position
Mgr. Prod. Engr.
Company
Tesoro Petroleum Corporation
Date **February 3, 1971**
August 25, 1971



Date Surveyed
January 20, 1971
Registered Professional Engineer and/or Land Surveyor
E. V. Echhawk LS
Certificate No. **3602**