

NO. OF COPIES RECEIVED	6
DISTRIBUTION	
SANTA FE	1
FILE	1
U.S.G.S.	2
LAND OFFICE	1
OPERATOR	1

NEW MEXICO OIL CONSERVATION COMMISSION

Form C-101
Revised 1-1-65 30-031-20236

5A. Indicate Type of Lease	
STATE <input checked="" type="checkbox"/> XX	FEE <input type="checkbox"/>
5. State Oil & Gas Lease No.	
N.M. STATE K-1883	

APPLICATION FOR PERMIT TO DRILL, DEEPEN, OR PLUG BACK

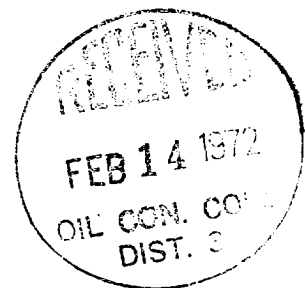
1a. Type of Work		7. Unit Agreement Name	
b. Type of Well DRILL <input checked="" type="checkbox"/> DEEPEN <input type="checkbox"/> PLUG BACK <input type="checkbox"/>		8. Farm or Lease Name	
OIL WELL <input checked="" type="checkbox"/> GAS WELL <input type="checkbox"/> OTHER <input type="checkbox"/> SINGLE ZONE <input type="checkbox"/> MULTIPLE ZONE <input type="checkbox"/>		OHWELL	
2. Name of Operator		9. Well No.	
BURWINKLE-SCANLON + Husky Energy Inc		OFFSET OHWELL # 39	
3. Address of Operator		10. Field and Pool, or Wildcat	
909 N. BUTLER AVENUE, FARMINGTON, NEW MEXICO 87401		CHACO WASH M.V.	
4. Location of Well		12. County	
UNIT LETTER C LOCATED 350 FEET FROM THE North LINE		MCKINLEY	
AND 2310 FEET FROM THE West LINE OF SEC. 28 TWP. 20N RGE. 9W NMPM			
19. Proposed Depth		19A. Formation	20. Rotary or C.T.
550		Mesa Verde	Rotary
21. Elevations (Show whether DF, RT, etc.)	21A. Kind & Status Plug. Bond	21B. Drilling Contractor	22. Approx. Date Work will start
		L. C. Burkett	1-15-72

PROPOSED CASING AND CEMENT PROGRAM

SIZE OF HOLE	SIZE OF CASING	WEIGHT PER FOOT	SETTING DEPTH	SACKS OF CEMENT	EST. TOP
6-1/4	4-1/2	9.5	550	35 sx	Surface

Surface casing - no production casing.

APPROVAL VALID
FOR 90 DAYS UNLESS
DRILLING COMMENCED,
EXPIRES 6-12-72



IN ABOVE SPACE DESCRIBE PROPOSED PROGRAM: IF PROPOSAL IS TO DEEPEN OR PLUG BACK, GIVE DATA ON PRESENT PRODUCTIVE ZONE AND PROPOSED NEW PRODUCTIVE ZONE. GIVE BLOWOUT PREVENTER PROGRAM, IF ANY.

I hereby certify that the information above is true and complete to the best of my knowledge and belief.

Signed Kran Cypress Title BKPR. Date 2/10/72

(This space for State Use)

APPROVED BY Ernest Clum TITLE SUPERVISOR DIST. #3 DATE MAR 14 1972

CONDITIONS OF APPROVAL IF ANY:

**NEW MEXICO OIL CONSERVATION COMMISSION
WELL LOCATION AND ACREAGE DEDICATION PLAT**

Form C-102
Supersedes C-128
Effective 1-1-65

All distances must be from the outer boundaries of the Section.

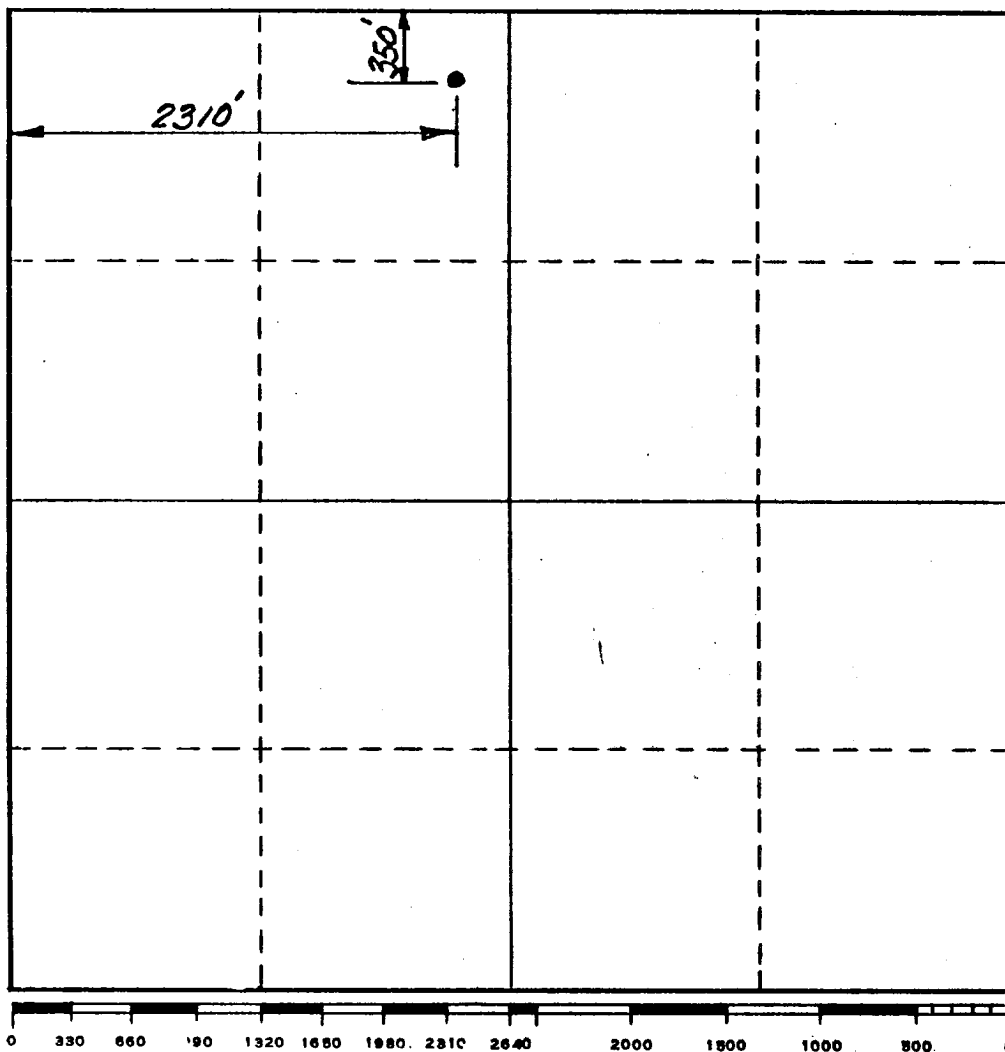
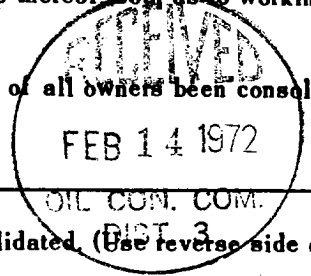
Operator BURWINKLE-SCANLON		Lease (N.M. STATE K-1883)		Well No. OHWELL 45-39	
Unit Letter C	Section 28	Township 20N	Range 9W	County MCKINLEY	
Actual Footage Location of Well: 350 feet from the NORTH line and 2310 feet from the WEST line					
Ground Level Elev.	Producing Formation MESA VERDE		Pool CHACO WASH-MESA VERDE	Dedicated Acreage: NE 1/4 NW 1/4 40 Acres	

1. Outline the acreage dedicated to the subject well by colored pencil or hachure marks on the plat below.
2. If more than one lease is dedicated to the well, outline each and identify the ownership thereof (both as to working interest and royalty).
3. If more than one lease of different ownership is dedicated to the well, have the interests of all owners been consolidated by communitization, unitization, force-pooling, etc?

☐ Yes ☐ No If answer is "yes," type of consolidation _____

If answer is "no," list the owners and tract descriptions which have actually been consolidated. (Use reverse side of this form if necessary.) _____

No allowable will be assigned to the well until all interests have been consolidated (by communitization, unitization, forced-pooling, or otherwise) or until a non-standard unit, eliminating such interests, has been approved by the Commission.



CERTIFICATION

I hereby certify that the information contained herein is true and complete to the best of my knowledge and belief.

Name _____

Position _____

Company _____

Date _____

I hereby certify that the well location shown on this plat was plotted from field notes of actual surveys made by me or under my supervision, and that the same is true and correct to the best of my knowledge and belief.

Date Surveyed _____

Registered Professional Engineer and/or Land Surveyor

R. J. Scanlon

Certificate No.

N. M. #1467