



EASTERN PETROLEUM CO.

P. O. BOX 291 • CARM, ILLINOIS 62821  
POST OFFICE BOX 226  
FARMINGTON, NEW MEXICO 87401

June 13, 1972

Mr. Jerry Long  
U.S.G.S.  
Durango, Colorado

RE: Eastern Petroleum Company's  
Paperthin No. 1, SE, NW  
Sec. 26, T19N, R5W, McKinley  
County, New Mexico

Dear Mr. Long,


Enclosed are plats and notice of intent to drill on above referred to well. These plats show the location of existing roads, proposed road, proposed tank battery and pipeline. Also shown is the rig layout, camp location, existing air strip, etc. Waste material will be buried in the burn pit, latrine or slush pit as applicable.

Pits will be filled and location cleaned up upon completion or plugging of said well.

Sincerely,

*Robert A. Fullop*

Robert A. Fullop  
Vice President



RAF/mm

*1st Report filed  
on State form  
in error. This  
well is on Federal  
Land*

RECEIVED

JUN 14 1972

U. S. GEOLOGICAL SURVEY  
DURANGO, COLO.

*W*

UNITED STATES  
DEPARTMENT OF THE INTERIOR  
GEOLOGICAL SURVEY

## APPLICATION FOR PERMIT TO DRILL, DEEPEN, OR PLUG BACK

## 1. TYPE OF WORK

DRILL ☒DEEPEN ☐PLUG BACK ☐

## 2. TYPE OF WELL

OIL  
WELL ☒GAS  
WELL ☐

OTHER

SINGLE  
ZONE ☒MULTIPLE  
ZONE ☐

## 3. NAME OF OPERATOR

Eastern Petroleum Company

## 4. ADDRESS OF OPERATOR

P. O. Box 226, Farmington, New Mexico 87401

## 5. LOCATION OF WELL (Report location clearly and in accordance with any State requirements\*)

At surface

1980 FWL, 1650 FNL

At proposed prod. zone

same

## 6. DISTANCE IN MILES AND DIRECTION FROM NEAREST TOWN OR POST OFFICE\*

1 mile NW of Titian Trading Post

## 7. DISTANCE FROM PROPOSED\*

LOCATION TO NEAREST  
PROPERTY OR LEASE LINE, FT.

(Also to nearest drg. unit line, if any) 1650

## 8. DISTANCE FROM PROPOSED LOCATION\*

TO NEAREST WELL, DRILLING, COMPLETED,  
OR APPLIED FOR, ON THIS LEASE, FT.

1650

## 9. ELEVATIONS (Show whether DF, RT, GR, etc.)

6580 GL

## 10.

## PROPOSED CASING AND CEMENTING PROGRAM

| SIZE OF HOLE | SIZE OF CASING | WEIGHT PER FOOT | SETTING DEPTH |
|--------------|----------------|-----------------|---------------|
| 12"          | 9 5/8          | 34#             | 64 ft.        |
| 7 7/8"       | 4 1/2          | 9.5#            | 4300          |

## 11. LEASE DESIGNATION AND SERIAL NO.

NM 7772

## 12. IF INDIAN, ALLOTTEE OR TRIBE NAME

## 13. UNIT AGREEMENT NAME

## 14. NAME OF LEASE NAME

Paperthin

## 15. WELL NO.

1

## 16. FIELD AND POOL, OR WILDCAT

Wildcat - Dakota

17. SEC., T., R., M., OR B.L.K.  
AND SURVEY OR AREA

Sec. 26, T19N, R5W

## 18. COUNTY OR PARISH

McKinley

## 19. STATE

New Mexico

20. NO. OF ACRES ASSIGNED  
TO THIS WELL

40

## 21. ROTARY OR CABLE TOOL

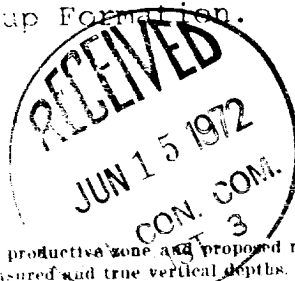
Rotary

## 22. APPROX. DATE WORK WILL START\*

May 30, 1972

Propose to drill and test the Dakota Sandstone. If productive,  
will set and cement 4 1/2 inch csg.

Note: This well was inadvertently permitted with the state of New Mexico. This error was not discovered until June 9, 1972 which was after said well had been drilled and 4 1/2 csg. was set on the Gallup Formation.



IN ABOVE SPACE DESCRIBE PROPOSED PROGRAM: If proposal is to deepen or plug back, give data on present productive zone and proposed new productive zone. If proposal is to drill or deepen directionally, give pertinent data on subsurface locations and measured and true vertical depths. Give blowout preventer program, if any.

## 23.

SIGNED

*Robert G. Stanley*

TITLE

Vice President

DATE 6-13-72

(This space for Federal or State office use)

PERMIT NO.

APPROVAL DATE

APPROVED BY

*GA*

TITLE

CONDITIONS OF APPROVAL, IF ANY:

DATE

JUN 14 1972

NE MEXICO OIL CONSERVATION COMMISSION  
WELL LOCATION AND ACREAGE DEDICATION PLAT

Supervisor's Office  
1000-10-14-72

All distances must be from the outer boundaries of the section.


|   |                                      |                            |                      |
|---|--------------------------------------|----------------------------|----------------------|
| Operator<br><b>Eastern Petroleum Co.</b>  |                                      | Lease<br><b>Paper Thin</b> |                      |
| Unit Letter<br><b>26</b>  | Section<br><b>19 N</b>               | Township<br><b>5 W</b>     | Range<br><b>20 E</b> |
| Actual Footage Location of Well:<br><b>1650</b> feet from the <b>North</b> line and <b>1980</b> feet from the <b>West</b> line. |                                      |                            |                      |
| Ground Level Elev.<br><b>6580</b>   | Producing Formation<br><b>Dakota</b> | Type<br><b>Wildcat</b>     |                      |

- Outline the acreage dedicated to the subject well by colored pencil or hatchure marks on the plat below.
- If more than one lease is dedicated to the well, outline each and identify the ownership thereon (both as to working interest and royalty).
- If more than one lease of different ownership is dedicated to the well, have the interests of all leases been consolidated by communitization, unitization, force-pooling, etc?

☐ Yes ☐ No If answer is "yes," type of consolidation \_\_\_\_\_

If answer is "no," list the owners and tract descriptions which have actually been consolidated. (Use reverse side of this form if necessary.) \_\_\_\_\_

No allowable will be assigned to the well until all interests have been consolidated by communitization, unitization, forced-pooling, or otherwise) or until a non-standard unit, eliminating such interests, has been approved by the Commission.



CERTIFICATION

I hereby certify that the information contained herein is true and complete to the best of my knowledge and belief.

*Robert A. DeLong*  
that

Vice President

Eastern Petroleum

5-15-72

I hereby certify that the well location shown on this plat was plotted from field notes or actual surveys made by me or under my supervision, and that the same is true and correct to the best of my knowledge and belief.

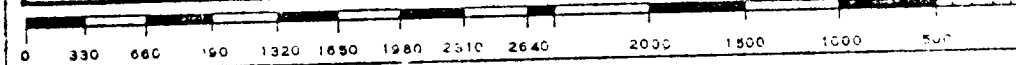
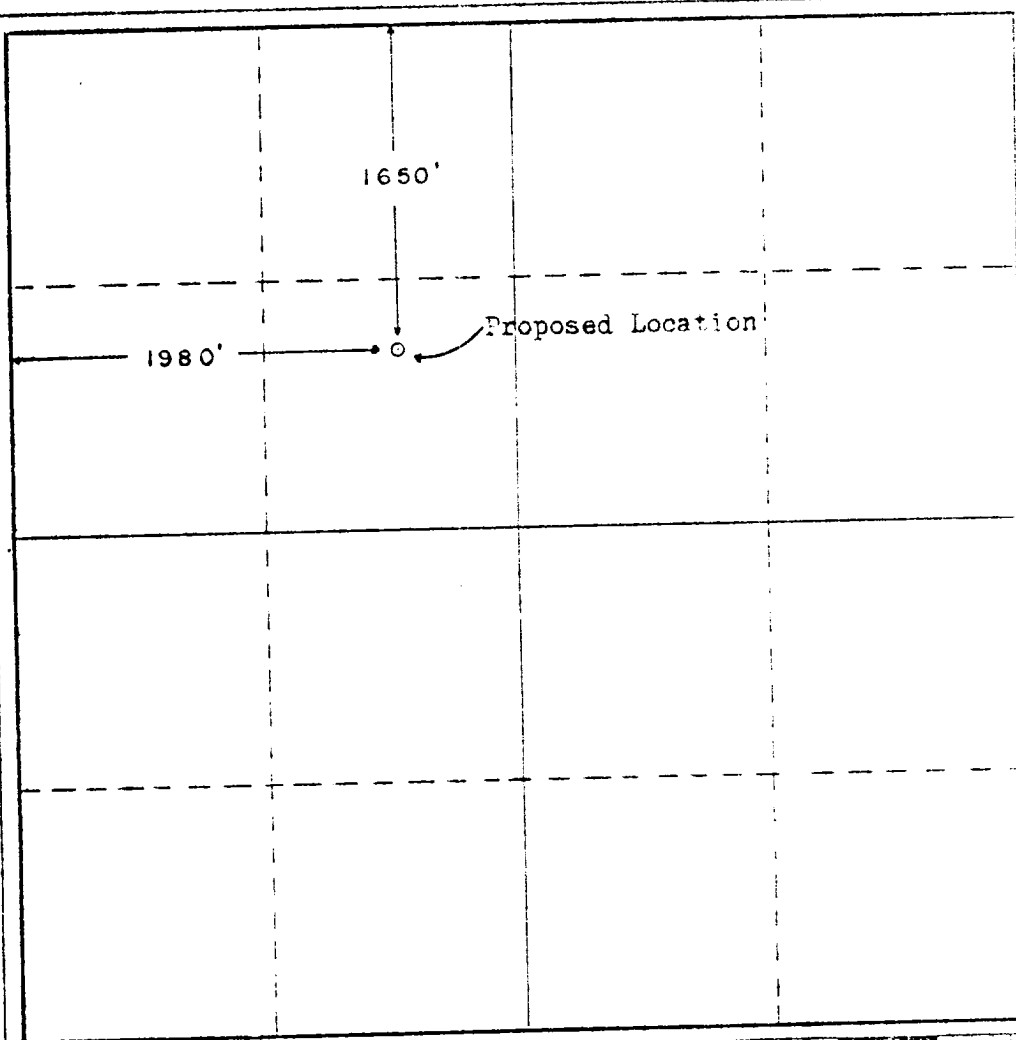
May 2, 1972

*Robert A. DeLong*  
Commissioner of Conservation

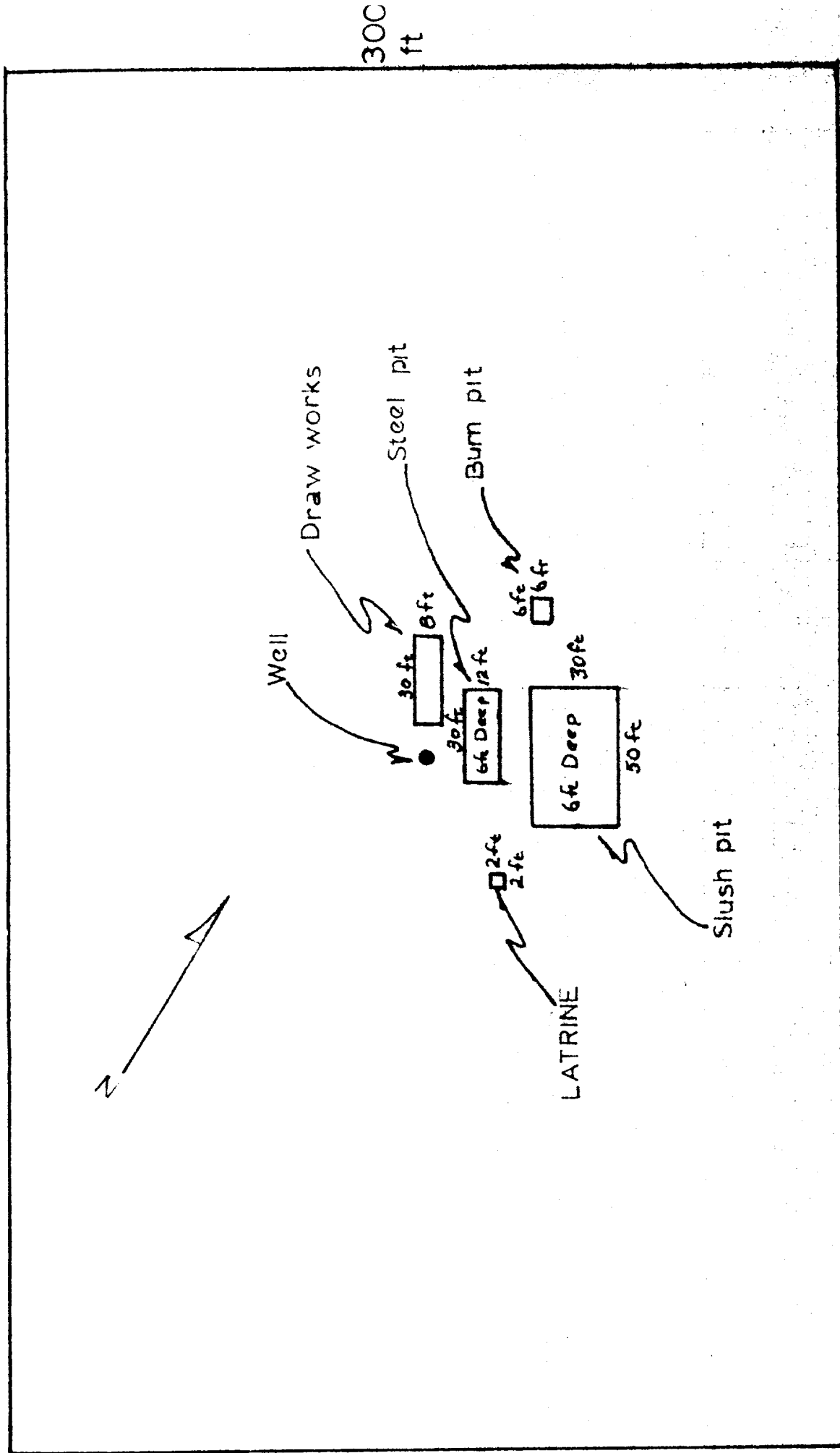
Secretary of Conservation

1965

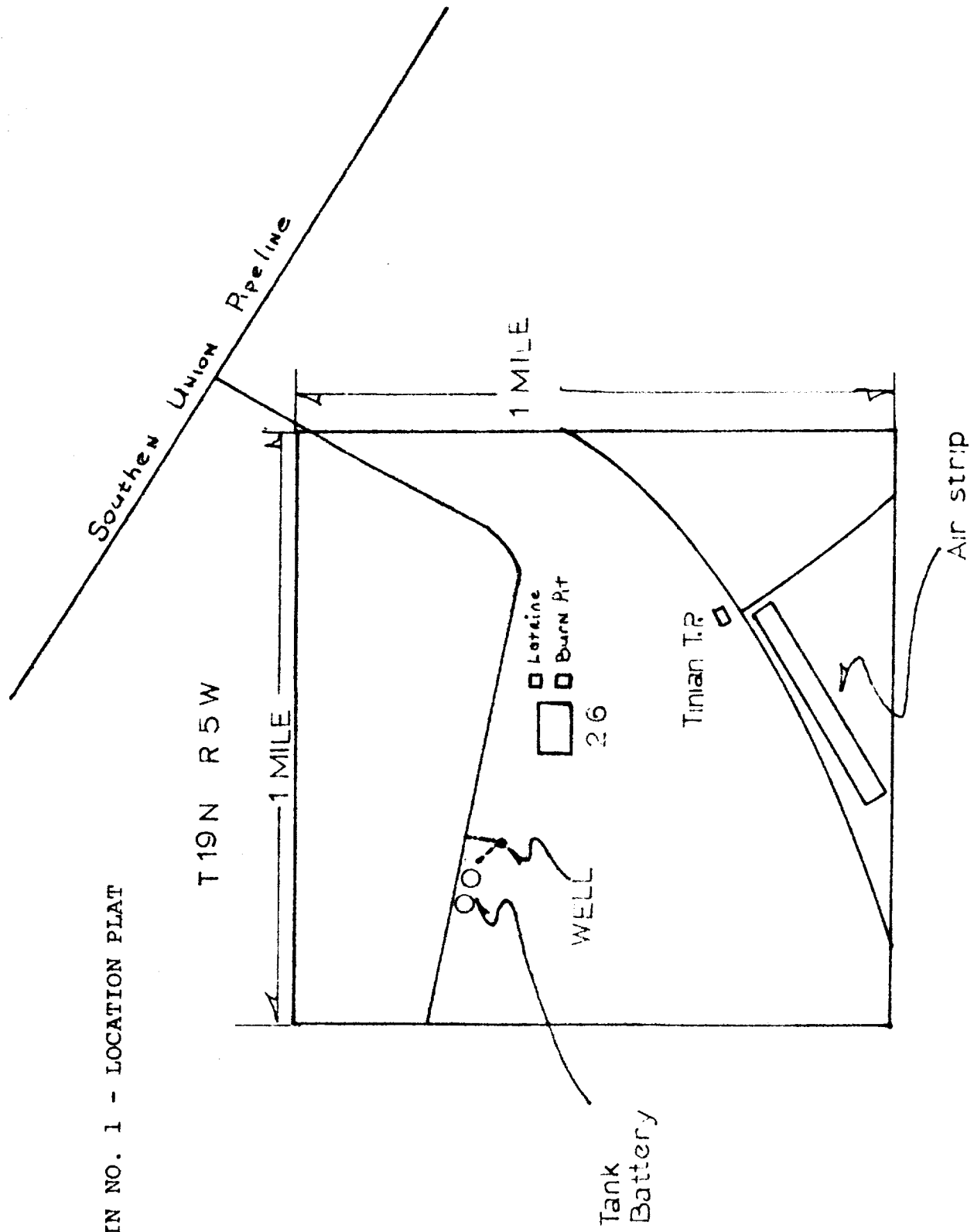
Plotted by \_\_\_\_\_



PAPERTHIN NO. 1 - RIG LAYOUT



# PAPER THIN NO. 1 - LOCATION PLAT



- Existing road —————
- Proposed road - - - - -
- Pipeline - . - . - .