

NO. OF COPIES RECEIVED	5
DISTRIBUTION	
NTA FE	1
FILE	1
U.S.G.S.	2
LAND OFFICE	
OPERATOR	1

NEW MEXICO OIL CONSERVATION COMMISSION

Form C-101
Revised 1-1-65

30-031-20267

5A. Indicate Type of Lease STATE <input type="checkbox"/> FEE <input checked="" type="checkbox"/>
5. State Oil & Gas Lease No.
7. Unit Agreement Name
8. Farm or Lease Name Santa Fe
9. Well No. 1
10. Field and Pool, or Wildcat Wildcat
12. County McKinley
19. Proposed Depth 3800
19A. Formation Dakota
20. Rotary or C.T. Rotary
21. Elevations (Show whether DF, RT, etc.) 6437' Ground
21A. Kind & Status Plug. Bond Blanket-current
21B. Drilling Contractor
22. Approx. Date Work will start Aug. 3, 1972

APPLICATION FOR PERMIT TO DRILL, DEEPEN, OR PLUG BACK

1a. Type of Work b. Type of Well OIL WELL <input checked="" type="checkbox"/> GAS WELL <input type="checkbox"/> OTHER <input type="checkbox"/> SINGLE ZONE <input checked="" type="checkbox"/> MULTIPLE ZONE <input type="checkbox"/>	DRILL <input checked="" type="checkbox"/> DEEPEN <input type="checkbox"/> PLUG BACK <input type="checkbox"/>
2. Name of Operator The Eastland Oil Company	
3. Address of Operator 704 Western United Life Building, Midland, Texas 79701	
4. Location of Well UNIT LETTER D LOCATED 660 FEET FROM THE North LINE AND 660 FEET FROM THE West LINE OF SEC. 1 TWP. 19N RGE. 10W NMPM	
21. Elevations (Show whether DF, RT, etc.) 6437' Ground	
21A. Kind & Status Plug. Bond Blanket-current	
21B. Drilling Contractor	
22. Approx. Date Work will start Aug. 3, 1972	

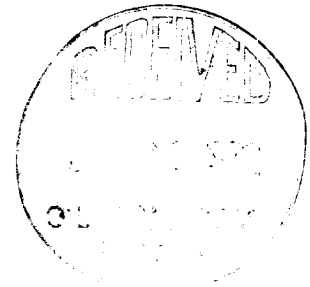
PROPOSED CASING AND CEMENT PROGRAM

SIZE OF HOLE	SIZE OF CASING	WEIGHT PER FOOT	SETTING DEPTH	SACKS OF CEMENT	EST. TOP
12-1/4	8-5/8	20#	90'	75	Circulate
7-7/8	4-1/2	9.5#	3800'	250	2600'

API 3M-8-Rd blowout preventer.

APPROVAL VALID
FOR 90 DAYS UNLESS
DRILLING COMMENCED,

EXPIRES 10-19-72



IN ABOVE SPACE DESCRIBE PROPOSED PROGRAM: IF PROPOSAL IS TO DEEPEN OR PLUG BACK, GIVE DATA ON PRESENT PRODUCTIVE ZONE AND PROPOSED NEW PRODUCTIVE ZONE. GIVE BLOWOUT PREVENTER PROGRAM, IF ANY.

I hereby certify that the information above is true and complete to the best of my knowledge and belief.

Signed George D. Neal Title Superintendent Date July 19, 1972
(This space for State Use)

APPROVED BY Archie Kendrick TITLE PETROLEUM ENGINEER DIST. NO. 3 DATE 7-21-72
CONDITIONS OF APPROVAL, IF ANY:


NEW MEXICO OIL CONSERVATION COMMISSION

WELL LOCATION AND ACERAGE DEDICATION PLAT

All distances must be from the outer boundaries of the Section.

Operator THE EASTLAND OIL COMPANY			Lease Santa Fe		Well No. 1
Unit Letter D	Section 1	Township 19 NORTH	Range 10 WEST	County MCKINLEY	
Actual Footage Location of Well: <div style="display: flex; justify-content: space-between;"> 660 feet from the NORTH line and 660 feet from the WEST line </div>					
Ground Level Elev. 6437.0	Producing Formation Dakota	Pool Wildcat		Dedicated Acreage: <input checked="" type="checkbox"/> 40 Acres	

1. Outline the acreage dedicated to the subject well by colored pencil or hachure marks on the plat below.
 2. If more than one lease is dedicated to the well, outline each and identify the ownership thereof (both as to working interest and royalty),
 3. If more than one lease of different ownership is dedicated to the well, have the interests of all owners been consolidated by communitization, unitization, force-pooling, etc?
☐ Yes ☐ No If answer is "yes," type of consolidation _____
- If answer is "no," list the owners and tract descriptions which have actually consolidated. (Use reverse side of this form if necessary.) _____
- No allowable will be assigned to the well until all interests have been consolidated (by communitization, unitization, forced-pooling, or otherwise) or until a non standard unit, eliminating such interests, has been approved by the Commission.



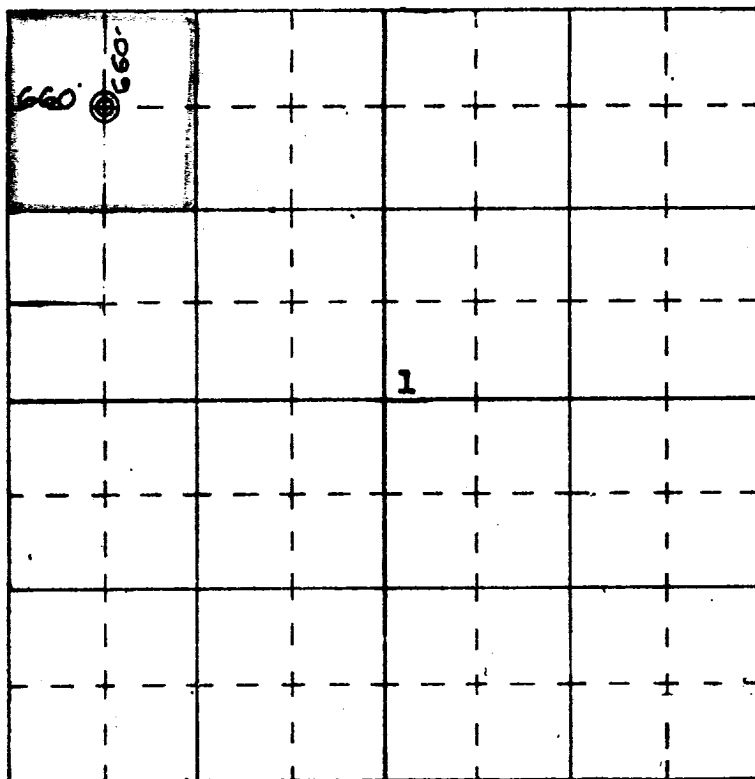
CERTIFICATION

I hereby certify that the information contained herein is true and complete to the best of my knowledge and belief.

George D. Neal
 Name _____
 George D. Neal
 Position _____
 Superintendent
 Company _____
 The Eastland Oil Company
 Date _____
 July 19, 1972

I hereby certify that the well location shown on this plat was plotted from field notes of actual surveys made by me or under my supervision, and that the same is true and correct to the best of my knowledge and belief.

15 PROFESSIONAL ENGINEER & LAND SURVEYOR
 Date Signed _____
 Registered Professional Engineer and Land Surveyor
 No. 1463
 JAMES P. LEESE
 Certificate No. _____



SCALE—4 INCHES EQUALS 1 MILE