

NO. OF COPIES RECEIVED	5
DISTRIBUTION	
SANTA FE	1
FILE	1 ✓
U.S.G.S.	2
LAND OFFICE	
OPERATOR	1

NEW MEXICO OIL CONSERVATION COMMISSION

Form C-101
Revised 1-1-65

5A. Indicate Type of Lease	
STATE <input type="checkbox"/>	FEE <input checked="" type="checkbox"/>
5. State Oil & Gas Lease No.	

APPLICATION FOR PERMIT TO DRILL, DEEPEN, OR PLUG BACK

1a. Type of Work		7. Unit Agreement Name	
b. Type of Well DRILL <input checked="" type="checkbox"/> DEEPEN <input type="checkbox"/> PLUG BACK <input type="checkbox"/> OIL WELL <input checked="" type="checkbox"/> GAS WELL <input type="checkbox"/> OTHER <input type="checkbox"/> SINGLE ZONE <input checked="" type="checkbox"/> MULTIPLE ZONE <input type="checkbox"/>		8. Farm or Lease Name Crownpoint	
2. Name of Operator Eastern Petroleum Company		9. Well No. 1.	
3. Address of Operator P. O. 226 Farmington N. m. 87401		10. Field and Pool, or Wildcat Wildcat-Dakota	
4. Location of Well UNIT LETTER <u>h</u> LOCATED <u>1980</u> FEET FROM THE <u>south</u> LINE AND <u>660</u> FEET FROM THE <u>west</u> LINE OF SEC. <u>35</u> TWP. <u>18n</u> RGE. <u>11w</u> NMPM		12. County McKinley	
19. Proposed Depth 2500		19A. Formation Dakota	
20. Rotary or C.T. Rotary		21. Elevation (Show whether DE, RT, etc.) 6570 GL	
21A. Kind & Status Plug. Bond Blanket		21B. Drilling Contractor Young Drilling	
22. Approx. Date well will start Sept., 1972			


PROPOSED CASING AND CEMENT PROGRAM

SIZE OF HOLE	SIZE OF CASING	WEIGHT PER FOOT	SETTING DEPTH	SACKS OF CEMENT	EST. TOP
12"	9 5/8	34	62 ft.	50	t 6750
7 5/8	4 1/2	10.5	T.D.	180	t 6752

Propose to drill a test the Dakota Sandstone. If productive, will run and set 4 1/2 csg.

APPROVAL VALID
FOR 90 DAYS UNLESS
DRILLING COMMENCED,

EXPIRES 11-27-72



IN ABOVE SPACE DESCRIBE PROPOSED PROGRAM: IF PROPOSAL IS TO DEEPEN OR PLUG BACK, GIVE DATA ON PRESENT PRODUCTIVE ZONE AND PROPOSED NEW PRODUCTIVE ZONE. GIVE BLOWOUT PREVENTER PROGRAM, IF ANY.

I hereby certify that the information above is true and complete to the best of my knowledge and belief.

Signed Robert A. Kelley Title Vice-President Date 8-23-72

(This space for State Use)

APPROVED BY Ernest Alameda TITLE SUPERVISOR DIST. #3 DATE AUG 25 1972

CONDITIONS OF APPROVAL, IF ANY:

NEW MEXICO OIL CONSERVATION COMMISSION
WELL LOCATION AND ACREAGE DEDICATION PLAT

Form O-1-1-1
Supersedes O-120
Effective 1-1-66

All distances must be from the outer boundaries of the Section.

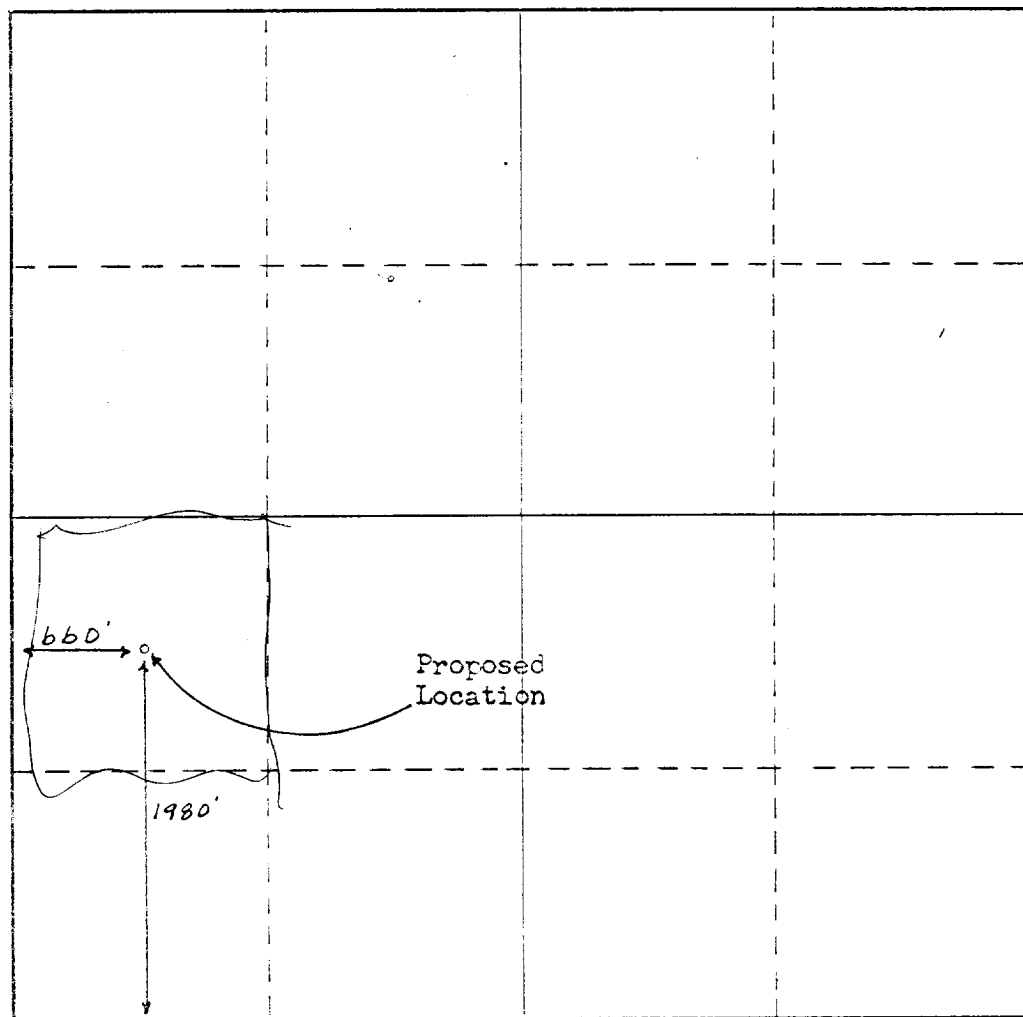
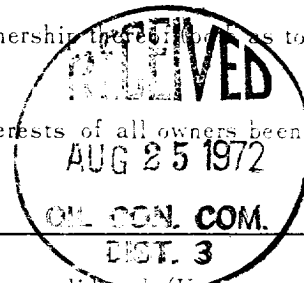
Operator Eastern Petroleum Company		Lease Crownpoint		Well No. No. 1	
Unit Letter L	Section 35	Township 18 North	Range 11 West	County McKinley	
Actual Footage Location of Well: 1980 feet from the South line and 660 feet from the West line					
Ground Level Elev. 6570	Producing Formation		Pool	Geological Age 40	

1. Outline the acreage dedicated to the subject well by colored pencil or hachure marks on the plat below.
2. If more than one lease is dedicated to the well, outline each and identify the ownership thereof (as to working interest and royalty).
3. If more than one lease of different ownership is dedicated to the well, have the interests of all owners been consolidated by communitization, unitization, force-pooling, etc?

☐ Yes ☐ No If answer is "yes," type of consolidation _____

If answer is "no," list the owners and tract descriptions which have actually been consolidated. (Use reverse side of this form if necessary.) _____

No allowable will be assigned to the well until all interests have been consolidated (by communitization, unitization, forced-pooling, or otherwise) or until a non-standard unit, eliminating such interests, has been approved by the Commission.



CERTIFICATION

I hereby certify that the information contained herein is true and complete to the best of my knowledge and belief.

Name Robert A. Fullop
Position Vice-President
Company Eastern Petroleum
Date August 23, 1972

I hereby certify that the well location shown on this plat was plotted from field notes of actual surveys made by me or under my supervision, and that the same is true and correct to the best of my knowledge and belief.

Date Surveyed June 15, 1972
Registered Professional Engineer and/or Land Surveyor
Frederick H. Reed
Certification No. 3795