

NO. OF COPIES RECEIVED	5
DISTRIBUTION	
SANTA FE	1
FILE	1
U.S.G.S.	2
LAND OFFICE	
OPERATOR	1

NEW MEXICO OIL CONSERVATION COMMISSION

30-031-20281

Form C-101
Revised 1-1-65

5A. Indicate Type of Lease
STATE <input type="checkbox"/> FEE <input checked="" type="checkbox"/>
5. State Oil & Gas Lease No.
none

APPLICATION FOR PERMIT TO DRILL, DEEPEN, OR PLUG BACK

1a. Type of Work		7. Unit Agreement Name	
b. Type of Well DRILL <input checked="" type="checkbox"/> DEEPEN <input type="checkbox"/> PLUG BACK <input type="checkbox"/>		none	
OIL WELL <input checked="" type="checkbox"/> GAS WELL <input type="checkbox"/> OTHER Strat Test		8. Farm or Lease Name	
2. Name of Operator		I C Grant - 44	
3. Address of Operator		9. Well No.	
Roy Kidal		42-45	
4. Location of Well		10. Field and Pool, or Wildcat	
UNIT LETTER K LOCATED 2062 FEET FROM THE Sec 74 LINE		Wildcat	
AND 2500 located 200' So of Richfield Drought Booth #1			
FEET FROM THE West LINE OF SEC. 4 TWP. 15N RGE. 6E NMPM			
12. County			
McKinley			
19. Proposed Depth		19A. Formation	
750		Hospah Target	
20. Rotary or C.T.		Rotary	
21. Elevations (Show whether DF, RT, etc.)		22. Approx. Date Work will start	
6687 GL (Prelim)		week of Aug 3 1969	
21A. Kind & Status Plug. Bond		21B. Drilling Contractor	
Blanket Statewide		Stewart Bros - Grants	

23.

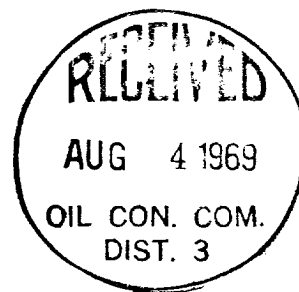
PROPOSED CASING AND CEMENT PROGRAM

SIZE OF HOLE	SIZE OF CASING	WEIGHT PER FOOT	SETTING DEPTH	SACKS OF CEMENT	EST. TOP
8 5/8	7"	23#	60'	Circulate	
6-1/4	4 1/2"	10.5	TD	1	500'

Plan to drill 6 1/2" hole from under surface casing to top of Hospah estimated at 647' then take 4" core for evaluation purposes. If same looks favorable would set & cement 4 1/2" production string probably thru pay, perforate & frac. Otherwise, P&A with enough cement to give cement buildup to about 500' from surface GL.

Survey of ~~Richfield~~ Richfield Drought Booth ~~XXXXXX~~ #1 Location made a part of Form C-102 "Well Location & Dedication Plat"

THIS WELL IS BEING DRILLED AS A STRATIGRAPHIC TEST-HOLE FOR GEOLOGICAL INFORMATION ONLY AND UNDER NO CIRCUMSTANCES WILL IT BE PRODUCED.



IN ABOVE SPACE DESCRIBE PROPOSED PROGRAM: IF PROPOSAL IS TO DEEPEN OR PLUG BACK, GIVE DATA ON PRESENT PRODUCTIVE ZONE AND PROPOSED NEW PRODUCTIVE ZONE. GIVE BLOWOUT PREVENTER PROGRAM, IF ANY.

I hereby certify that the information above is true and complete to the best of my knowledge and belief.

Signed *H E Shillander* Title Agent Date 8 2 69

(This space for State Use) **H E Shillander**

APPROVED BY *Lucy Currier* TITLE Sup Dist IV DATE 8-4-69

CONDITIONS OF APPROVAL, IF ANY:

Subject to exact Survey & re-filing Form C-102-(plat) prior to production

**NEW MEXICO OIL CONSERVATION COMMISSION
WELL LOCATION AND ACREAGE DEDICATION PLAT**

Form C-102
Supersedes C-128
Effective 1-1-65

All distances must be from the outer boundaries of the Section.

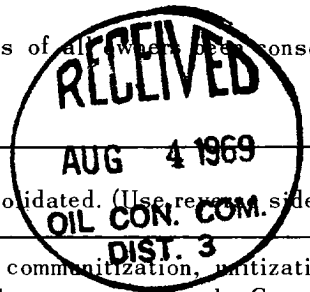
Operator ROY EIDAL			Lease I C GRANT 4-K		Well No. 5
Unit Letter J	Section 4	Township 15N	Range 6W	County McKinley County	
Actual Footage Location of Well: 200 Ft South of the Richfield Brought Booth #1					
feet from the		line and	feet from the		line
Ground Level Elev: 6687	Producing Formation Wildcat		Pool Wildcat - Strat Test		Dedicated Acreage: 40 Acres

1. Outline the acreage dedicated to the subject well by colored pencil or hachure marks on the plat below.
2. If more than one lease is dedicated to the well, outline each and identify the ownership thereof (both as to working interest and royalty).
3. If more than one lease of different ownership is dedicated to the well, have the interests of all wells be consolidated by communitization, unitization, force-pooling, etc?

☐ Yes ☐ No If answer is "yes," type of consolidation _____

If answer is "no," list the owners and tract descriptions which have actually been consolidated. (Use reverse side of this form if necessary.) _____

No allowable will be assigned to the well until all interests have been consolidated (by communitization, unitization, forced-pooling, or otherwise) or until a non-standard unit, eliminating such interests, has been approved by the Commission.



Note: Ignacio Chavez Grant (I C Grant) is unsurveyed. Location of Eidal Strat Test approx 200' south of the Old Richfield Brought Booth #1 dry hole.

Survey of Richfield Brought Booth #1 Location Attached to plat a part hereof. Made by T T Burnett & on file with you on Eidal #1 Canoncito; Andro Eidal #2 & 3; and Eidal #1 Rayer (Morsey)

X	0 - Richfield Brought Booth #1	X
X	0 - Eidal I C Grant 15	X
X		X
X		X
X		X
X		X
X		X

CERTIFICATION

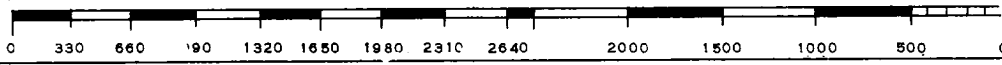
I hereby certify that the information contained herein is true and complete to the best of my knowledge and belief.

[Signature]
Shillender

Name
Agent
Position
ROY EIDAL
Company
9 2 69
Date

I hereby certify that the well location shown on this plat was plotted from field notes of actual surveys made by me or under my supervision, and that the same is true and correct to the best of my knowledge and belief.

Date Surveyed
T T Burnett
Registered Professional Engineer and/or Land Surveyor
295
Certificate No.



R. 6 W.

