

NO. OF COPIES RECEIVED	6
DISTRIBUTION	
SANTA FE	1
FILE	1
U.S.G.S.	2
LAND OFFICE	1
OPERATOR	1

NEW MEXICO OIL CONSERVATION COMMISSION

30-031-20285
Form C-101
Revised 1-1-65

5A. Indicate Type of Lease	
STATE <input checked="" type="checkbox"/>	FEE <input type="checkbox"/>
5. State Oil & Gas Lease No. K-2462-2	

APPLICATION FOR PERMIT TO DRILL, DEEPEN, OR PLUG BACK

1a. Type of Work DRILL <input checked="" type="checkbox"/> DEEPEN <input type="checkbox"/> PLUG BACK <input type="checkbox"/>		7. Unit Agreement Name D
b. Type of Well OIL WELL <input checked="" type="checkbox"/> GAS WELL <input type="checkbox"/> OTHER <input type="checkbox"/> SINGLE ZONE <input checked="" type="checkbox"/> MULTIPLE ZONE <input type="checkbox"/>		8. Farm or Lease Name Jane Slaughter
2. Name of Operator Jane Inc		9. Well No. 57
3. Address of Operator Box 922 Bloomfield New Mex. 87413		10. Field and Pool, or Wildcat Und Manafee
4. Location of Well UNIT LETTER D LOCATED 990 FEET FROM THE N1 LINE 990 FEET FROM THE 1 LINE OF SEC. 32 TWP. 20n RGE. 9w NMPM		12. County McKinley
19. Proposed Depth 1100		19A. Formation Manafee
20. Rotary or C.T. Rotary		
21. Elevations (Show whether DF, RT, etc.) 6505	21A. Kind & Status Plug. Bond Inforce	21B. Drilling Contractor Hank
22. Approx. Date Work will start 7-29-72		

23.

PROPOSED CASING AND CEMENT PROGRAM

SIZE OF HOLE	SIZE OF CASING	WEIGHT PER FOOT	SETTING DEPTH	SACKS OF CEMENT	EST. TOP
8 3/4	7	14	35	5	str
6 1/4	4 1/2	9.5	1100	175	str

APPROVAL VALID
FOR 90 DAYS UNLESS
DRILLING COMMENCED,
EXPIRES 11-3-72




IN ABOVE SPACE DESCRIBE PROPOSED PROGRAM: IF PROPOSAL IS TO DEEPEN OR PLUG BACK, GIVE DATA ON PRESENT PRODUCTIVE ZONE AND PROPOSED NEW PRODUCTIVE ZONE. GIVE BLOWOUT PREVENTER PROGRAM, IF ANY.

I hereby certify that the information above is true and complete to the best of my knowledge and belief.

Signed J. A. Flint Title Pres Date 7-27-72

(This space for State Use)

APPROVED BY Ernest C. Lewis TITLE SUPERVISOR DIST. #3 DATE 8-5-72
CONDITIONS OF APPROVAL, IF ANY:



APPROVAL VALID
FOR 30 DAYS UNLESS
OTHERWISE SPECIFIED

EXPIRES 11/15/2010

NO. 1110-1011011

**NEW MEXICO OIL CONSERVATION COMMISSION
WELL LOCATION AND ACREAGE DEDICATION PLAT**

Form 1-11
Supersedes C-128
Effective 1-1-65

All distances must be from the outer boundaries of the Section

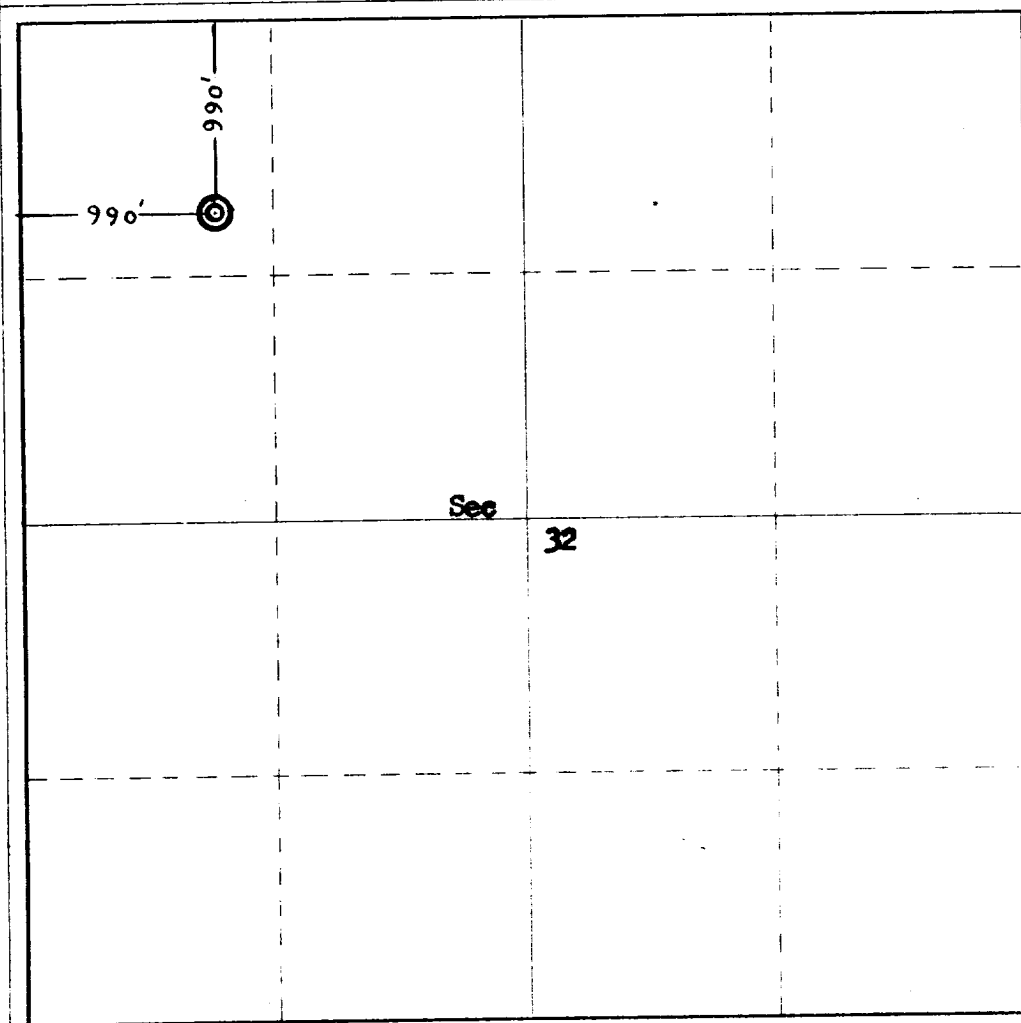

Operator JACO Inc.			Lease Jaco-Slaughter		Area 57
Tract Letter D	Section 32	Township 20N	Range 9W	County McKinley	
Actual True Location of Well: 990 feet from the North line and 990 feet from the West line					
Ground Level Elev. 6505	Producing Formation Menefee		Estimated Production 40		Acres

1. Outline the acreage dedicated to the subject well by colored pencil or hachure marks on the plat below.
2. If more than one lease is dedicated to the well, outline each and identify the ownership thereof (both as to working interest and royalty).
3. If more than one lease of different ownership is dedicated to the well, have the interests of all owners been consolidated by communitization, unitization, force-pooling, etc?

☐ Yes ☐ No If answer is "yes," type of consolidation _____

If answer is "no," list the owners and tract descriptions which have actually been consolidated. (Use reverse side of this form if necessary.) _____

No allowable will be assigned to the well until all interests have been consolidated (by communitization, unitization, forced-pooling, or otherwise) or until a non-standard unit, eliminating such interests, has been approved by the Commission.



CERTIFICATION

I hereby certify that the information contained herein is true and complete to the best of my knowledge and belief.

Name: *Ja Flint*
 Position: *Pres*
 Company: *Jaco*
 Date: *7-27-72*

I hereby certify that the well location shown on this plat was plotted from field notes of actual surveys made by me or under my supervision, and that the same is true and correct to the best of my knowledge and belief.

