

NO. OF COPIES RECEIVED	5
DISTRIBUTION	
SANTA FE	1
FILE	1
U.S.G.S.	2
LAND OFFICE	
OPERATOR	1

NEW MEXICO OIL CONSERVATION COMMISSION

Form C-101
Revised 1-1-65

30-031-20309

5A. Indicate Type of Lease	
STATE <input type="checkbox"/>	FEE <input checked="" type="checkbox"/>
5. State Oil & Gas Lease No.	

APPLICATION FOR PERMIT TO DRILL, DEEPEN, OR PLUG BACK

1a. Type of Work		7. Unit Agreement Name	
b. Type of Well OIL WELL <input checked="" type="checkbox"/> GAS WELL <input type="checkbox"/> OTHER <input type="checkbox"/>		8. Farm or Lease Name Drought-Booth	
2. Name of Operator Northern Minerals, Inc.,		9. Well No. 3	
3. Address of Operator P. O. Box 2182, Santa Fe, New Mexico 87501		10. Field and Pool, or Wildcat Wildcat	
4. Location of Well UNIT LETTER <u>G</u> LOCATED <u>1700'</u> FEET FROM THE <u>North</u> LINE AND <u>2100'</u> FEET FROM THE <u>East</u> LINE OF SEC. <u>4</u> TWP. <u>15N</u> RGE. <u>6W</u> NMPM		12. County McKinley	
19. Proposed Depth 3,100'		19A. Formation Entrada	
20. Rotary or C.T. Rotary		21. Elevations (Show whether D ⁵ , RT, etc.) 6580' G. L.	
21A. Kind & Status Plug. Bond Statewide		21B. Drilling Contractor Stewart Brothers	
22. Approx. Date Work will start Upon Approval			


23.

PROPOSED CASING AND CEMENT PROGRAM

SIZE OF HOLE	SIZE OF CASING	WEIGHT PER FOOT	SETTING DEPTH	SACKS OF CEMENT	EST. TOP
9"	7"	20 lb.	80'	Suff. to Circulate	
6 1/4"	4 1/2"	9 lb.	3,100'	Suff. to cover 500' above Upper Hospah	

This well will be a 3,100' Entrada wildcat well. 5" hole will be drilled to total depth, logged and, if commercial production of oil or gas is indicated, hole will be reamed out to 6 1/4", casing will be run to total depth, perforated and treated as necessary to establish commercial production.

APPROVAL VALID
FOR 90 DAYS UNLESS
DRILLING COMMENCED,
EXPIRES 9-19-73



IN ABOVE SPACE DESCRIBE PROPOSED PROGRAM: IF PROPOSAL IS TO DEEPEN OR PLUG BACK, GIVE DATA ON PRESENT PRODUCTIVE ZONE AND PROPOSED NEW PRODUCTIVE ZONE. GIVE BLOWOUT PREVENTER PROGRAM, IF ANY.

I hereby certify that the information above is true and complete to the best of my knowledge and belief.

Signed Lloyd Davidson Title President Date 6-19-73

(This space for State Use)

APPROVED BY Cecy C. C. TITLE SUPERVISOR DIST. #3 DATE JUN 21 1973

CONDITIONS OF APPROVAL, IF ANY:

**NEW MEXICO OIL CONSERVATION COMMISSION
WELL LOCATION AND ACREAGE DEDICATION PLAT**

Form C-122
Supersedes C-128
Effective 1-1-65

All distances must be from the outer boundaries of the Section.

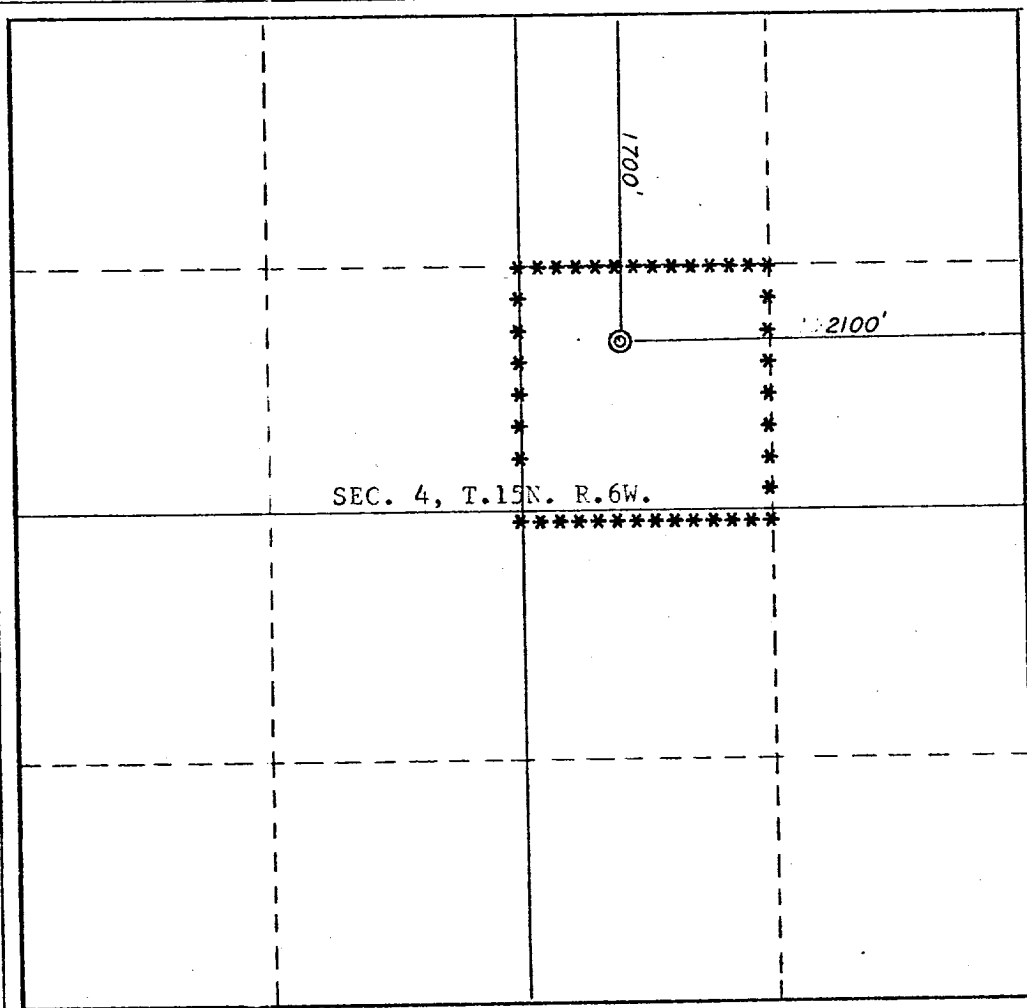

Operator Northern Minerals, Inc.			Lease Drought-Booth		Well No. 3
Unit Letter G	Section 4	Township 15 North	Range 6 West	County McKinley	
Actual Footage Location of Well: <div style="display: flex; justify-content: space-between;"> 1700 feet from the north line and 2100 feet from the east line </div>					
Ground Level Elev. 6580	Producing Formation Wildcat		Pool	Dedicated Acreage: 40 Acres	

1. Outline the acreage dedicated to the subject well by colored pencil or hachure marks on the plat below.
2. If more than one lease is dedicated to the well, outline each and identify the ownership thereof (both as to working interest and royalty).
3. If more than one lease of different ownership is dedicated to the well, have the interests of all owners been consolidated by communitization, unitization, force-pooling, etc?

☐ Yes ☐ No If answer is "yes," type of consolidation _____

If answer is "no" list the owners and tract descriptions which have actually been consolidated. (Reverse side of this form if necessary.) _____

No allowable will be assigned to the well until all interests have been consolidated (by communitization, unitization, forced-pooling, or otherwise) or until a non-standard unit, eliminating such interests, has been approved by the Commission.



CERTIFICATION

I hereby certify that the information contained herein is true and complete to the best of my knowledge and belief.

Lloyd Davidson
Name **Lloyd Davidson**

Position
President

Company
Northern Minerals, Inc.

Date
6-19-73

I hereby certify that the well location shown on this plat was plotted from field notes of actual surveys made by me or under my supervision, and that the same is true and correct to the best of my knowledge and belief.

Date Surveyed
June 6, 1973

Registered Professional Engineer and/or Land Surveyor

Fred Thuman

Certificate No. **2031**