

NO. OF COPIES RECEIVED	5
DISTRIBUTION	
SANTA FE	1
FILE	1 ✓
U.S.G.S.	2
LAND OFFICE	
OPERATOR	1

NEW MEXICO OIL CONSERVATION COMMISSION

Form C-101
Revised 1-1-65 30-031-20345

5A. Indicate Type of Lease
STATE ☐ FEE ☒

5. State Oil & Gas Lease No.

APPLICATION FOR PERMIT TO DRILL, DEEPEN, OR PLUG BACK

1a. Type of Work a. Type of Well OIL WELL <input checked="" type="checkbox"/> GAS WELL <input type="checkbox"/> OTHER <input type="checkbox"/> DRILL <input checked="" type="checkbox"/> DEEPEN <input type="checkbox"/> PLUG BACK <input type="checkbox"/> SINGLE ZONE <input type="checkbox"/> MULTIPLE ZONE <input type="checkbox"/>		7. Unit Agreement Name
2. Name of Operator Shar-Alan Oil Corporation		8. Farm or Lease Name Fernandez
3. Address of Operator 4101 East Louisiana, Denver, Colorado 80222		9. Well No. 3
4. Location of Well UNIT LETTER <u>F</u> LOCATED <u>1980</u> FEET FROM THE <u>North</u> LINE AND <u>2005</u> FEET FROM THE <u>West</u> LINE OF SEC. <u>33</u> TWP. <u>16N</u> RGE. <u>8W</u> NMPM		10. Field and Pool, or Wildcat Wildcat
		12. County MCKinley
		19. Proposed Depth 2700
		19A. Formation Dakota
		20. Rotary or C.T. Rotary
21. Elevations (Show whether DF, RT, etc.) 6772	21A. Kind & Status Plug. Bond	21B. Drilling Contractor Stewart Brothers Drilling
22. Approx. Date Work will start September 8, 1971		

23.


PROPOSED CASING AND CEMENT PROGRAM

SIZE OF HOLE	SIZE OF CASING	WEIGHT PER FOOT	SETTING DEPTH	SACKS OF CEMENT	EST. TOP
8-3/4	7"	17#	60'	30	

Propose to drill 6-1/4" hole from under surface casing to a depth sufficient to test the Dakota, Run I.E.S. to Density Logs, to be followed by D.S.T. In the event the well is cased 4" casing will be used.

APPROVAL VALID
FOR 90 DAYS UNLESS
DRILLING COMMENCED,

EXPIRES 12-6-71



IN ABOVE SPACE DESCRIBE PROPOSED PROGRAM: IF PROPOSAL IS TO DEEPEN OR PLUG BACK, GIVE DATA ON PRESENT PRODUCTIVE ZONE AND PROPOSED NEW PRODUCTIVE ZONE. GIVE BLOWOUT PREVENTER PROGRAM, IF ANY.

I hereby certify that the information above is true and complete to the best of my knowledge and belief.

Signed A. J. Gomez Title Manager Date August 31, 1971

(This space for State Use)

APPROVED BY Emmy Church TITLE SUPERVISOR DIST. #3 DATE SEP 7 1971

CONDITIONS OF APPROVAL, IF ANY:

WELL LOCATION AND ACREAGE DEDICATION PLAT

SEE INSTRUCTIONS FOR COMPLETING THIS FORM ON THE REVERSE SIDE


SANTA FE	
FILE	
U.S.G.S.	
LAND OFFICE	
TRANSPORTER	OIL GAS
PROBATION OFFICE	
OPERATOR	

SECTION A

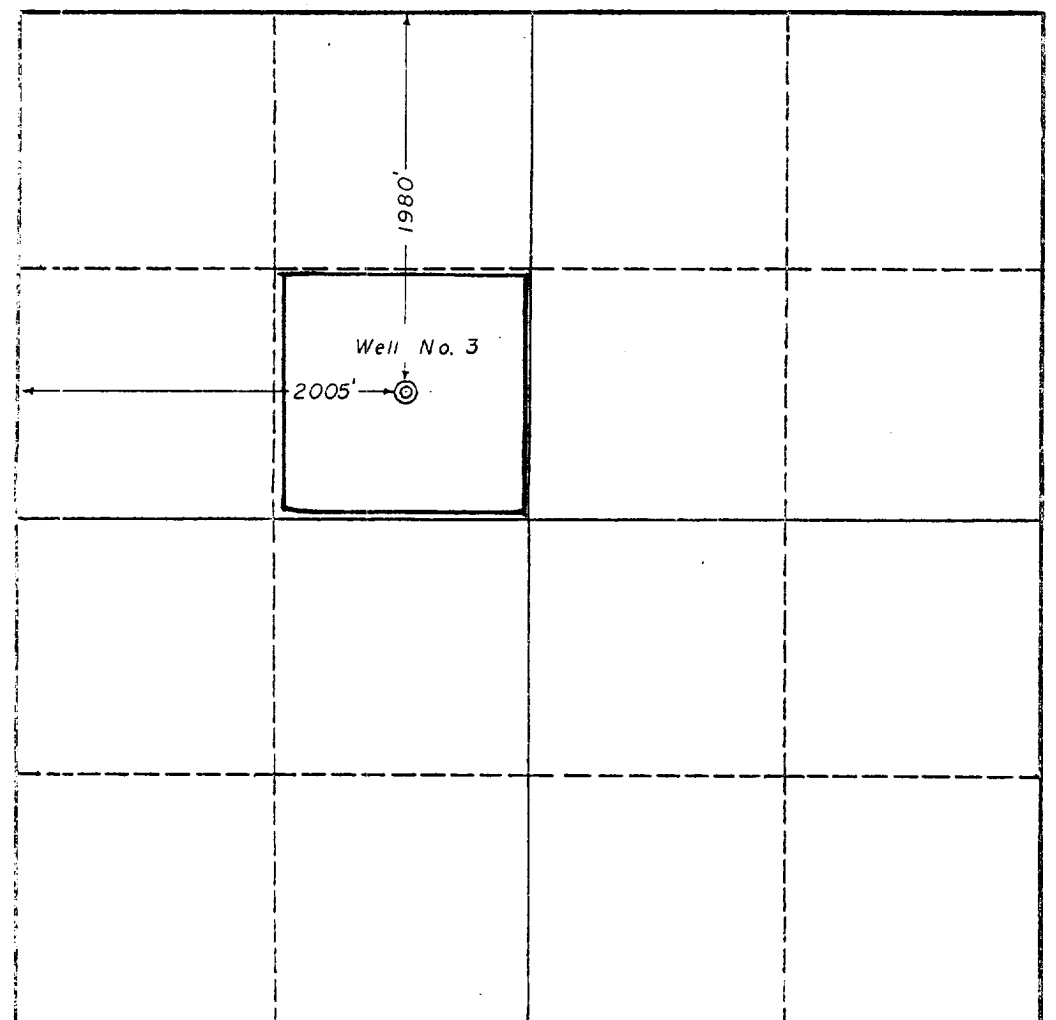
Operator SHAR-ALAN OIL CORPORATION		lease FERNANDEZ CO.		Well No. THREE	
Unit Letter F	Section 33	Township 16N	Range 8W	County McKinley	
Actual Footage Location of Well: 1980 feet from the NORTH line and 2005 feet from the WEST line of Sec. 33					
Ground Level Elev. 6772	Producing Formation		Pool Wildcat	Dedicated Acreage: 00 40 Acres	

1. Is the Operator the only owner in the dedicated acreage outlined on the plat below? YES X NO ____ . ("Owner" means the person who has the right to drill into and to produce from any pool and to appropriate the production either for himself or for himself and another. (65-3-29 (e) NMSA 1935 Comp.)
2. If the answer to question one is "no," have the interests of all the owners been consolidated by communication agreement or otherwise? YES ____ NO ____ . If answer is "yes," Type of Consolidation ____
3. If the answer to question two is "no," list all the owners and their respective interests below:

Owner	Land Description



SECTION B



I hereby certify that the information in SECTION A above is true and complete to the best of my knowledge and belief.

Name	H. F. GUMZ
Position	Land Manager
Company	Shar-Alan Oil Corporation
Date	August 29, 1971

I hereby certify that the well location shown on the plat in SECTION B was plotted from field notes of actual surveys made by me or under my supervision, and that the same is true and correct to the best of my knowledge and belief.

Date Surveyed	August 28, 1971
Registered Professional Engineer and/or Land Surveyor	

H. F. GUMZ

Certificate No.	
-----------------	--

