

30-031-20375

NO. OF COPIES RECEIVED	6
DISTRIBUTION	
SANTA FE	1
FILE	1
U.S.G.S.	2
LAND OFFICE	1
OPERATOR	1

NEW MEXICO OIL CONSERVATION COMMISSION


Form C-101
Revised 1-1-65

5A. Indicate Type of Lease STATE <input checked="" type="checkbox"/> FEE <input type="checkbox"/>
5. State Oil & Gas Lease No. K2462
7. Unit Agreement Name
8. Farm or Lease Name Jaco
9. Well No. 58
10. Field and Pool, or Wildcat Undersigned
12. County McKinley
19. Proposed Depth 1500
19A. Formation Menefee
20. Rotary or C.T. Rotary
21. Elevations (Show whether DF, RT, etc.) 6499
21A. Kind & Status Plug. Bond One Well
21B. Drilling Contractor Company Tools
22. Approx. Date Work will start August 10, 1973

APPLICATION FOR PERMIT TO DRILL, DEEPEN, OR PLUG BACK	
1a. Type of Work b. Type of Well OIL WELL <input checked="" type="checkbox"/> GAS WELL <input type="checkbox"/> OTHER <input type="checkbox"/> DRILL <input checked="" type="checkbox"/> DEEPEN <input type="checkbox"/> PLUG BACK <input type="checkbox"/> SINGLE ZONE <input checked="" type="checkbox"/> MULTIPLE ZONE <input type="checkbox"/>	2. Name of Operator K & W Oil Co.
3. Address of Operator Box 2022, Farmington, New Mexico.	4. Location of Well UNIT LETTER D LOCATED 726 FEET FROM THE North LINE AND 863 FEET FROM THE West LINE OF SEC. 32 TWP. 20N RGE. 9W NMPM
23. PROPOSED CASING AND CEMENT PROGRAM	

SIZE OF HOLE	SIZE OF CASING	WEIGHT PER FOOT	SETTING DEPTH	SACKS OF CEMENT	EST. TOP
12 1/4	8 5/8	20	30	15 sks.	Surface
6 3/4	4 1/2	9.5	1010	25 sks.	850

Intend to set casing at top of Menefee Pay Zone and complete open hole. If Pay is present in well bore.



IN ABOVE SPACE DESCRIBE PROPOSED PROGRAM: IF PROPOSAL IS TO DEEPEN OR PLUG BACK, GIVE DATA ON PRESENT PRODUCTIVE ZONE AND PROPOSED NEW PRODUCTIVE ZONE. GIVE BLOWOUT PREVENTER PROGRAM, IF ANY.

I hereby certify that the information above is true and complete to the best of my knowledge and belief.

Signed L. M. Wynne Title _____ Date 8-6-73

(This space for State Use)

APPROVED BY Barry Church TITLE SUPERVISOR DIST. #3 DATE AUG 8 1973

CONDITIONS OF APPROVAL, IF ANY:

**NEW MEXICO OIL CONSERVATION COMMISSION
WELL LOCATION AND ACERAGE DEDICATION PLAT**

All distances must be from the outer boundaries of the Section

Operator LOUIS M. WYMAN			Lease Jaco		Well No. 58
Unit Letter D	Section 32	Township 20 NORTH	Range 9 WEST	County McKINLEY	
Actual Footage Location of Well: 726 feet from the NORTH line and 863 feet from the WEST line					
Ground Level Elev. 6499 *****	Producing Formation Mesaverde	Pool Undesignated		Dedicated Acreage: 40	Acres

1. Outline the acreage dedicated to the subject well by colored pencil or hatchure marks on the plat below.
2. If more than one lease is dedicated to the well, outline each and identify the ownership thereof (both as to working interest and royalty),
3. If more than one lease of different ownership is dedicated to the well, have the interests of all owners been consolidated by communitization, unitization, force-pooling, etc?

() Yes () No If answer is "yes," type of consolidation

If answer is "no," list the owners and tract descriptions which have actually consolidated. (Use reverse side of this form if necessary.)


No allowable will be assigned to the well until all interests have been consolidated (by communitization, unitization, forced-pooling, or otherwise) or until a non standard unit, eliminating such interests, has been approved by the Commission.

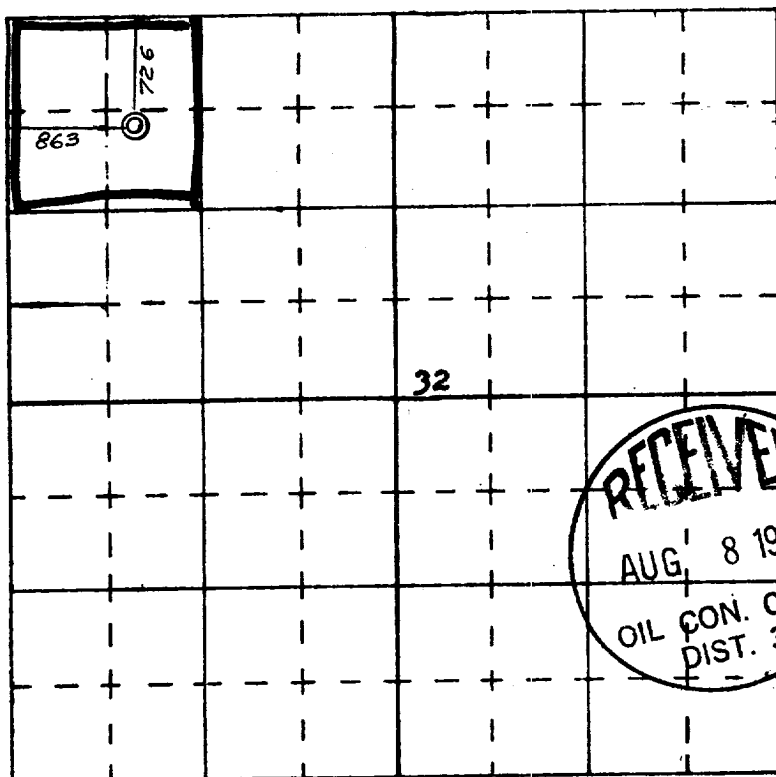
CERTIFICATION

I hereby certify that the information contained herein is true and complete to the best of my knowledge and belief.

Name **L. M. Wyman**
 Position **Pres.**
 Company **K & W Oil**
 Date **Aug 8-73**

I hereby certify that the well location shown on this plat was plotted from field notes of actual surveys made by me or under my supervision, and that the same is true and correct to the best of my knowledge and belief.

Date
 Registered Professional Engineer and/or Land Surveyor

 Lease
 Certificate No.



SCALE—4 INCHES EQUALS 1 MILE

SAN JUAN ENGINEERING COMPANY, FARMINGTON, N. M.