

District I  
PO Box 1980, Hobbs, NM 88241-1980  
District II  
811 South First, Artesia, NM 88210  
District III  
1000 Rio Brazos Rd., Aztec, NM 87410  
District IV  
2040 South Pacheco, Santa Fe, NM 87505

State of New Mexico  
Energy, Minerals & Natural Resources Department

OIL CONSERVATION DIVISION  
2040 South Pacheco  
Santa Fe, NM 87505

Form C-104  
Revised October 18, 1994  
Instructions on back  
Submit to Appropriate District Office  
5 Copies

☐ AMENDED REPORT

I. REQUEST FOR ALLOWABLE AND AUTHORIZATION TO TRANSPORT

<sup>1</sup> Operator name and Address  Synergy Operating, LLC P.O. Box #5513 Farmington, NM 87499		<sup>2</sup> OGRID Number  163458
		<sup>3</sup> Reason for Filing Code  CH = Change of Operator
<sup>4</sup> API Number 30-031-20510	<sup>5</sup> Pool Name SWD:GALLUP	
<sup>7</sup> Property Code 16789	<sup>6</sup> Pool Code 96178	<sup>8</sup> Well Number 5

II. <sup>10</sup> Surface Location

UL or lot no.	Section	Township	Range	Lot Idn	Feet from the	North/South Line	Feet from the	East/West line	County
N	15	19N	05W	SESW	890	SOUTH	1650	WEST	McKinley

<sup>11</sup> Bottom Hole Location

UL or lot no.	Section	Township	Range	Lot Idn	Feet from the	North/South line	Feet from the	East/West line	County
N									
<sup>12</sup> Use Code N	<sup>13</sup> Producing Method Code	<sup>14</sup> Gas Connection Date	<sup>15</sup> C-129 Permit Number	<sup>16</sup> C-129 Effective Date	<sup>17</sup> C-129 Expiration Date				

III. Oil and Gas Transporters

<sup>18</sup> Transporter OGRID	<sup>19</sup> Transporter Name and Address	<sup>20</sup> POD	<sup>21</sup> O/G	<sup>22</sup> POD ULSTR Location and Description
	WIW			

IV. Produced Water

<sup>23</sup> POD	<sup>24</sup> POD ULSTR Location and Description
2809208	

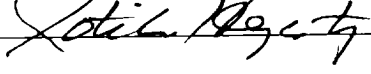
V. Well Completion Data

<sup>25</sup> Spud Date	<sup>26</sup> Ready Date	<sup>27</sup> TD	<sup>28</sup> PBTID	<sup>29</sup> Perforations	<sup>30</sup> DHC, DC, MC
<sup>31</sup> Hole Size	<sup>32</sup> Casing & Tubing Size	<sup>33</sup> Depth Set	<sup>34</sup> Sacks Cement		


VI. Well Test Data

<sup>35</sup> Date New Oil	<sup>36</sup> Gas Delivery Date	<sup>37</sup> Test Date	<sup>38</sup> Test Length	<sup>39</sup> Tbg. Pressure	<sup>40</sup> Csg. Pressure
<sup>41</sup> Choke Size	<sup>42</sup> Oil	<sup>43</sup> Water	<sup>44</sup> Gas	<sup>45</sup> AOF	<sup>46</sup> Test Method

<sup>47</sup> I hereby certify that the rules of the Oil Conservation Division have been complied with and that the information given above is true and complete to the best of my knowledge and belief.

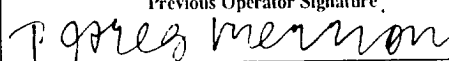
Signature:   
Printed name: Patrick Hegarty  
Title: Principal  
Date: 11-30-98  
Phone: 325-5449

OIL CONSERVATION DIVISION

Approved by:   
Title: SUPERVISOR DISTRICT #3  
Approval Date: DEC - 3 1998

<sup>48</sup> If this is a change of operator fill in the OGRID number and name of the previous operator

MERRION OIL & GAS CORPORATION (014634)

Previous Operator Signature 	Printed Name T. GREG MERRION	Title PRESIDENT	Date 11-13-98
--	---------------------------------	--------------------	------------------