

COPIES RECEIVED		
DISTRIBUTION		
U.S.G.S.		
LAND OFFICE		
OPERATOR		

NEW MEXICO OIL CONSERVATION COMMISSION

Form C-103  
Supersedes Old  
C-102 and C-103  
Effective 1-1-65

5a. Indicate Type of Lease  
State  Fee

5. State Oil & Gas Lease No.  
LG-3702-1

7. Unit Agreement Name

8. Farm or Lease Name  
Crownpoint

9. Well No.  
#1

10. Field and Pool, or Wildcat  
Wildcat

12. County  
McKinley

SUNDRY NOTICES AND REPORTS ON WELLS

(DO NOT USE THIS FORM FOR PROPOSALS TO DRILL OR TO DEEPEN OR PLUG BACK TO A DIFFERENT RESERVOIR. USE "APPLICATION FOR PERMIT -" (FORM C-101) FOR SUCH PROPOSALS.)

1. OIL WELL  GAS WELL  OTHER

2. Name of Operator  
WTR Oil Company

3. Address of Operator  
Drawer LL, Cortez, Colo 81321

4. Location of Well  
UNIT LETTER A 500 FEET FROM THE North LINE AND 450 FEET FROM  
THE East LINE, SECTION 16 TOWNSHIP 18N RANGE 12W NMPM.

15. Elevation (Show whether DF, RT, GR, etc.)  
6422.98 GL

16. Check Appropriate Box To Indicate Nature of Notice, Report or Other Data

NOTICE OF INTENTION TO:		SUBSEQUENT REPORT OF:	
PERFORM REMEDIAL WORK <input type="checkbox"/>	PLUG AND ABANDON <input type="checkbox"/>	REMEDIAL WORK <input type="checkbox"/>	ALTERING CASING <input type="checkbox"/>
TEMPORARILY ABANDON <input type="checkbox"/>	CHANGE PLANS <input type="checkbox"/>	COMMENCE DRILLING OPNS. <input type="checkbox"/>	PLUG AND ABANDONMENT <input checked="" type="checkbox"/>
PULL OR ALTER CASING <input type="checkbox"/>	OTHER <input type="checkbox"/>	CASING TEST AND CEMENT JOBS <input type="checkbox"/>	OTHER <input type="checkbox"/>

17. Describe Proposed or Completed Operations (Clearly state all pertinent details, and give pertinent dates, including estimated date of starting any proposed work) SEE RULE 1103.

Crownpoint # 1 was plugged as follows:  
Shot 4½" casing off at 1825, pulled same amount, mudded up and stopped water flow with 10.2 Lb. Mud.  
Placed Cement Plugs:  
1. 2390' - 2290' w/ 22 sks  
2. 1150' - 1350' w/ 40 sks  
3. 750' - 450' w/ 60 sks  
4. 100' - 0' w/ 20 sks  
5. 4½" marker with 5 sks  
Filled and leveled pits, removed fences, cleaned up all litter.  
Location ready for final inspection.



*Handwritten note:* ~~It is~~ WATCH Before Well Drilled According to Charles Holson

18. I hereby certify that the information above is true and complete to the best of my knowledge and belief.

SIGNED Lee E. Searcy TITLE Supervisor DATE 8-10-81

APPROVED BY DEPUTY OIL & GAS INSPECTOR, DIST. #3 TITLE DEPUTY OIL & GAS INSPECTOR, DIST. #3 DATE 12 1981

CONDITIONS OF APPROVAL, IF ANY:



STATE OF NEW MEXICO  
ENERGY AND MINERALS DEPARTMENT

OIL CONSERVATION DIVISION  
AZTEC DISTRICT OFFICE

BRUCE KING  
GOVERNOR

LARRY KEHOE  
SECRETARY

September 15, 1981

1000 RIO BRAZOS ROAD  
AZTEC, NEW MEXICO 87410  
(505) 334-8178

Mr. Lee E. Searcy  
W.T.R. Oil Company  
P.O. Drawer LL  
Cortez, Colorado 81321

Re: Crownpoint #1  
A-16-18N-12W

Dear Mr. Searcy:

A recent inspection reveals that the dry hole marker at the above referenced well does not show the legal description. Before the plugging bond is cancelled, you must complete this work.

Legal description must include operator, well name and number, quarter-quarter section, section, township and range and may be either welded or stenciled.


We have not inspected your Dome #1. If the same condition prevails, this will also apply to it.

Very truly yours,


A handwritten signature in cursive script that reads "Charles Gholson".

Charles Gholson  
Deputy Oil & Gas Inspector


XC: Reading File




WTR OIL CO.  
Crownpoint #1  
30-031-20521  
500'N 450E  
A-16-18N-12W.



WTR OIL Co.  
Crown point #1  
30-031-20521  
500'N 450'E  
A-16-18N-12W



WTR OIL CO.  
CROWN POINT #1  
30-031-20521  
500' N 450E  
A-16-18N-12W



WTR Oil Co.  
Crown point #1  
30-031-20521  
500'N 450E  
A-16-18N-12W



WTR OIL CO.  
Crown point #1  
30-031-20521  
500' N 450' E  
A-16-18N-12W



WTR OILCO  
Crown Point #1  
30-031-20521  
500' N 450 E  
A-16-18N-12W