

UNITED STATES
DEPARTMENT OF THE INTERIOR
GEOLOGICAL SURVEY

SUNDRY NOTICES AND REPORTS ON WELLS

(Do not use this form for proposals to drill or to deepen or plug back to a different reservoir. Use Form 9-331-C for such proposals.)

1. oil ☐ well ☐ gas ☐ well ☐ other ☒ Injection

2. NAME OF OPERATOR
Tenneco Oil Company

3. ADDRESS OF OPERATOR
P. O. Box 3249, Englewood, CO 80155

4. LOCATION OF WELL (REPORT LOCATION CLEARLY. See space 17 below.)
AT SURFACE: 1532' FNL 2718' FEL
AT TOP PROD. INTERVAL:
AT TOTAL DEPTH:

16. CHECK APPROPRIATE BOX TO INDICATE NATURE OF NOTICE, REPORT, OR OTHER DATA

REQUEST FOR APPROVAL TO: SUBSEQUENT REPORT OF:

TEST WATER SHUT-OFF	<input type="checkbox"/>	<input type="checkbox"/>
FRACTURE TREAT	<input type="checkbox"/>	<input type="checkbox"/>
SHOOT OR ACIDIZE	<input type="checkbox"/>	<input type="checkbox"/>
REPAIR WELL	<input type="checkbox"/>	<input type="checkbox"/>
PULL OR ALTER CASING	<input type="checkbox"/>	<input type="checkbox"/>
MULTIPLE COMPLETE	<input type="checkbox"/>	<input type="checkbox"/>
CHANGE ZONES	<input type="checkbox"/>	<input type="checkbox"/>
ABANDON*	<input type="checkbox"/>	<input type="checkbox"/>
(other) T & A	<input checked="" type="checkbox"/>	

5. LEASE
NM-081208

6. IF INDIAN, ALLOTTEE OR TRIBE NAME

7. UNIT AGREEMENT NAME

8. FARM OR LEASE NAME
Hospah

9. WELL NO.
67

10. FIELD OR WILDCAT NAME
Hospah USS


11. SEC., T., R., M., OR BLK. AND SURVEY OR AREA
Sec. 12, T17N R9W

12. COUNTY OR PARISH
McKinley

13. STATE
New Mexico

14. API NO.


15. ELEVATIONS (SHOW DF, KDB, AND WD)
6998' gr.



17. DESCRIBE PROPOSED OR COMPLETED OPERATIONS (Clearly state all pertinent details, and give pertinent dates, including estimated date of starting any proposed work. If well is directionally drilled, give subsurface locations and measured and true vertical depths for all markers and zones pertinent to this work.)*

8/31/81 - Tenneco proposes to temporarily abandon the above captioned well.

Temporary abandonment of the well is approved for one year.



Subsurface Safety Valve: Manu. and Type _____ Set @ _____

18. I hereby certify that the foregoing is true and correct

SIGNED [Signature] TITLE Production Analyst DATE 9/3/81

APPROVED BY [Signature] TITLE _____ DATE _____

CONDITIONS OF APPROVAL, IF ANY

APPROVED


SEP 15 1981

AS AMENDED


For JAMES F. SIMS
DISTRICT ENGINEER

*See Instructions on Reverse Side

NMOCC



LTR



Job separation sheet

UNITED STATES
DEPARTMENT OF THE INTERIOR
GEOLOGICAL SURVEY

SUNDRY NOTICES AND REPORTS ON WELLS

(Do not use this form for proposals to drill or to deepen or plug back to a different reservoir. Use Form 9-331-C for such proposals.)

1. oil ☐ well ☐ gas ☐ well ☐ other ☒ Injection

2. NAME OF OPERATOR
Tenneco Oil Company

3. ADDRESS OF OPERATOR
Box 3249, Englewood, CO 80155

4. LOCATION OF WELL (REPORT LOCATION CLEARLY. See space 17 below.)
AT SURFACE: 1532' FNL, 2718' FEL
AT TOP PROD. INTERVAL:
AT TOTAL DEPTH:

16. CHECK APPROPRIATE BOX TO INDICATE NATURE OF NOTICE, REPORT, OR OTHER DATA

REQUEST FOR APPROVAL TO:

TEST WATER SHUT-OFF ☐
FRACTURE TREAT ☐
SHOOT OR ACIDIZE ☐
REPAIR WELL ☐
PULL OR ALTER CASING ☐
MULTIPLE COMPLETE ☐
CHANGE ZONES ☐
ABANDON* ☒
(other) ☐

SUBSEQUENT REPORT ON

RECEIVED
JUN 8 1983

U. S. GEOLOGICAL SURVEY
FARMINGTON, N. M.

5. LEASE
NM-081208

6. IF INDIAN, ALLOTTEE OR TRIBE NAME

7. UNIT AGREEMENT NAME

8. FARM OR LEASE NAME
Hospah

9. WELL NO.
67

10. FIELD OR WILDCAT NAME
Hospah

11. SEC., T., R., M., OR BLK. AND SURVEY OR AREA
Sec. 12, T17N, R9W

12. COUNTY OR PARISH
McKinley

13. STATE
NM

14. API NO.

15. ELEVATIONS (SHOW DF, KDB, AND WD)
6998' GR

(NOTE: Report results of multiple completion or zone change on Form 9-330.)

17. DESCRIBE PROPOSED OR COMPLETED OPERATIONS (Clearly state all pertinent details, and give pertinent dates, including estimated date of starting any proposed work. If well is directionally drilled, give subsurface locations and measured and true vertical depths for all markers and zones pertinent to this work.)*

Tenneco Oil Company respectfully requests permission to
plug and abandon the referenced well in accordance with
the attached detailed procedure.

Subsurface Safety Valve: Manu. and Type _____ Set @ _____ Ft.

18. I hereby certify that the foregoing is true and correct

SIGNED John Orr TITLE Production Analyst DATE June 6, 1983

(This space for Federal or State office use)

APPROVED BY _____
CONDITIONS OF APPROVAL, IF ANY:

TITLE _____ DATE _____

APPROVED

JUN 10 1983
JAMES F. SIMS
DISTRICT ENGINEER

*See Instructions on Reverse Side

NMOC

1868

LEASE Hospah

WELL NO. 67

13-3/8 "OD, 54.5 LB, K-55 CSG.W/ 150 SX

TOC @ surface

4-1/2 "OD, 10.5 LB, K-55 CSG.W/ 920 SX

TOC @ surface

DETAILED PROCEDURE:

1. MIRUSU. NDWH.
2. POOH w/tbg.
3. RIH w/tbg and tag bottom.
4. Spot the following slugs w/Class B cmt:
From: 1617-1280 26 sx
1280- 860 32 sx
860- 440 32 sx
440- surface 34 sx
124 sx
5. RDMOSU.
6. Cut off wellhead 4-1/2' below ground level and install P&A marker. Grade and reseed location.

RECEIVED

5 11 1983

DIV.

NOTE: Upper perms sqzd w/ 75 sxs
Class B on 8-6-81

