

NO. OF COPIES RECEIVED	
DISTRIBUTION	
SANTA FE	
FILE	
U.S.O.S.	
LAND OFFICE	
OPERATOR	

2A. Indicate Type of Lease
STATE ☐ FEDERAL ☒
3. State Oil & Gas Lease No.
09725

APPLICATION FOR PERMIT TO DRILL, DEEPEN, OR PLUG BACK

1a. Type of Work
DRILL ☒ DEEPEN ☐ PLUG BACK ☐
b. Type of Well
OIL WELL ☒ GAS WELL ☐ OTHER ☐ SINGLE ZONE ☐ MULTIPLE ZONE ☐

7. Unit Agreement Name
Miguel Creek

8. Form or Lease Name
Santa Fe Pacific

9. Well No.
43

2. Name of Operator
Capital Oil & Gas

3. Address of Operator
P.O. Box Kilgore, Texas 75662

10. Field and Pool, or Wildcat
Miguel Creek
Gallup-Hospah

4. Location of Well
UNIT LETTER PM LOCATED 330' FEET FROM THE South LINE
AND 330' FEET FROM THE West LINE OF SEC. 21 TWP. 16 N RGE. 6 W MPM

11. County
McKinley

15. Proposed Depth
850'

19A. Formation
Gallup-Hospah

20. History or C.T.
RT

21. Elevations (Show whether D.F., R.I., etc.)
6402'

22. Approx. Date Work will start
6-20-81

21A. Kind & Amount Plug. Bond
Blanket

21B. Drilling Contractor
Stewart

23. PROPOSED CASING AND CEMENT PROGRAM

SIZE OF HOLE	SIZE OF CASING	WEIGHT PER FOOT	SETTING DEPTH	SACKS OF CEMENT	EST. TOP
7 7/8	4 1/2	9.5	850'	100sx	100'

APPROVAL VALID
FOR 28 DAYS UNLESS
DRILLING COMMENCED,

EXPIRES 12-15-81



ON ABOVE SPACE DESCRIBE PROPOSED PROGRAM: IF PROPOSAL IS TO DEEPEN OR PLUG BACK, GIVE DATA ON PRESENT PRODUCTIVE ZONE AND PROPOSED NEW PRODUCTIVE ZONE. GIVE BLOWOUT PREVENTER PROGRAM, IF ANY.

hereby certify that the information above is true and complete to the best of my knowledge and belief.

Signed Darryl Blank Title Rep. Date 6-13-81

(This space for State Use)
APPROVED BY Frank J. Dwyer TITLE SUPERVISOR DISTRICT # 3 DATE JUN 15 1981

CONDITIONS OF APPROVAL, IF ANY:

NEW MEXICO OIL CONSERVATION COMMISSION
WELL LOCATION AND ACREAGE DEDICATION PLAT

Form C-102
Supersedes C-128
Effective 1-1-65

All distances must be from the outer boundaries of the Section.




Operator Capital Oil & Gas			Lease Miguel Creek			Well No. 43-SFP		
Unit Letter P	Section 21	Township 16N		Range 6W	County McKinley			
Actual Footage Location of Well: 330 feet from the South line and 330 feet from the West line								
Ground Level Elev. 6402		Producing Formation Hospah			Pool Gallup		Dedicated Acreage: 18 40 Acres	

1. Outline the acreage dedicated to the subject well by colored pencil or hachure marks on the plat below.
2. If more than one lease is dedicated to the well, outline each and identify the ownership thereof (both as to working interest and royalty).
3. If more than one lease of different ownership is dedicated to the well, have the interests of all owners been consolidated by communitization, unitization, force-pooling, etc?

☐ Yes ☐ No If answer is "yes," type of consolidation _____

If answer is "no," list the owners and tract descriptions which have actually been consolidated. (Use reverse side of this form if necessary.) _____

No allowable will be assigned to the well until all interests have been consolidated (by communitization, unitization, forced-pooling, or otherwise) or until a non-standard unit, eliminating such interests, has been approved by the Commission.

			
Section 21, T16N., R6W.			
N.M.P.M.			
			
			

330' No. 43

CERTIFICATION

I hereby certify that the information contained herein is true and complete to the best of my knowledge and belief.

Name

Gary Blanks

Position

Rep.

Company

Capital Oil & Gas

Date

6-13-81

I hereby certify that the well location shown on this plat was plotted from field notes of actual surveys made by me or under my supervision, and that the same is true and correct to the best of my knowledge and belief.

Date Surveyed

June 10, 1981

Registered Professional Engineer and/or Land Surveyor

Fred D. Marmion

Certificate No.

2031