

UNITED STATES
DEPARTMENT OF THE INTERIOR
GEOLOGICAL SURVEY

SUNDRY NOTICES AND REPORTS ON WELLS

(Do not use this form for proposals to drill or to deepen or plug back to a different reservoir. Use Form 9-331-C for such proposals.)

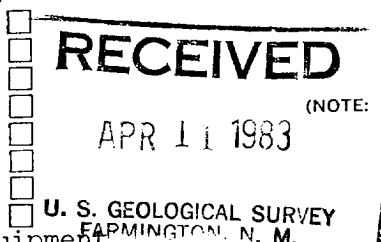
1. oil well ☒ gas well ☐ other ☐
2. NAME OF OPERATOR
Bird Oil corp. c/o Bayless Drilling
3. ADDRESS OF OPERATOR
P.O. Box 2669, Farmington, NM 87499
4. LOCATION OF WELL (REPORT LOCATION CLEARLY. See space 17 below.)
AT SURFACE: 2310' FNL & 910 FWL
AT TOP PROD. INTERVAL: same
AT TOTAL DEPTH: same
16. CHECK APPROPRIATE BOX TO INDICATE NATURE OF NOTICE, REPORT, OR OTHER DATA

5. LEASE
NM 17184
6. IF INDIAN, ALLOTTEE OR TRIBE NAME
7. UNIT AGREEMENT NAME
8. FARM OR LEASE NAME
Bird Federal
9. WELL NO.
12-5
10. FIELD OR WILDCAT NAME
Wildcat-Mesaverde
11. SEC., T., R., M., OR BLK. AND SURVEY OR AREA
Sec. 12, T19N, R5W
12. COUNTY OR PARISH
McKinley
13. STATE
New Mexico
14. API NO.
15. ELEVATIONS (SHOW DF, KDB, AND WD)

REQUEST FOR APPROVAL TO:

- TEST WATER SHUT-OFF ☐
FRACTURE TREAT ☐
SHOOT OR ACIDIZE ☐
REPAIR WELL ☐
PULL OR ALTER CASING ☐
MULTIPLE COMPLETE ☐
CHANGE ZONES ☐
ABANDON* ☐
(other) Lay and set production equipment.

SUBSEQUENT REPORT OF:



(NOTE: Report results of multiple completion or zone change on Form 9-330.)

17. DESCRIBE PROPOSED OR COMPLETED OPERATIONS (Clearly state all pertinent details, and give pertinent dates, including estimated date of starting any proposed work. If well is directionally drilled, give subsurface locations and measured and true vertical depths for all markers and zones pertinent to this work.)*

Bird Oil Corp. requests approval to centralize production facilities for operations in the Torreon Area. Production from 1) Bird Federal 12-5 (SWNW Sec. 12, T19N, R5W); 2) Bird Federal 12-11 (NESW Sec. 12, T19N, R5W); & 3) Bird Federal 12-13 (SWSW Sec. 12, T19N, R5W); can be gathered treated, and stored on the northeast corner of Woosley Oil's FBC #1 location (NWSW Sec. 12, T19N, R5W), shown in Figure 1. New facilities proposed are 2 - 400 bbl production tanks; and 1 production unit, see Figure 1.

The proposed buried gathering line route is shown in Figure 2. The ownership for all three wells is common. Restoration of surface for buried gathering lines will follow Bureau of Land Management instructions.

Subsurface Safety Valve: Manu. and Type _____ Set @ _____ Ft.

18. I hereby certify that the foregoing is true and correct

SIGNED Kevin H. McLeod TITLE Agent DATE April 11, 1983

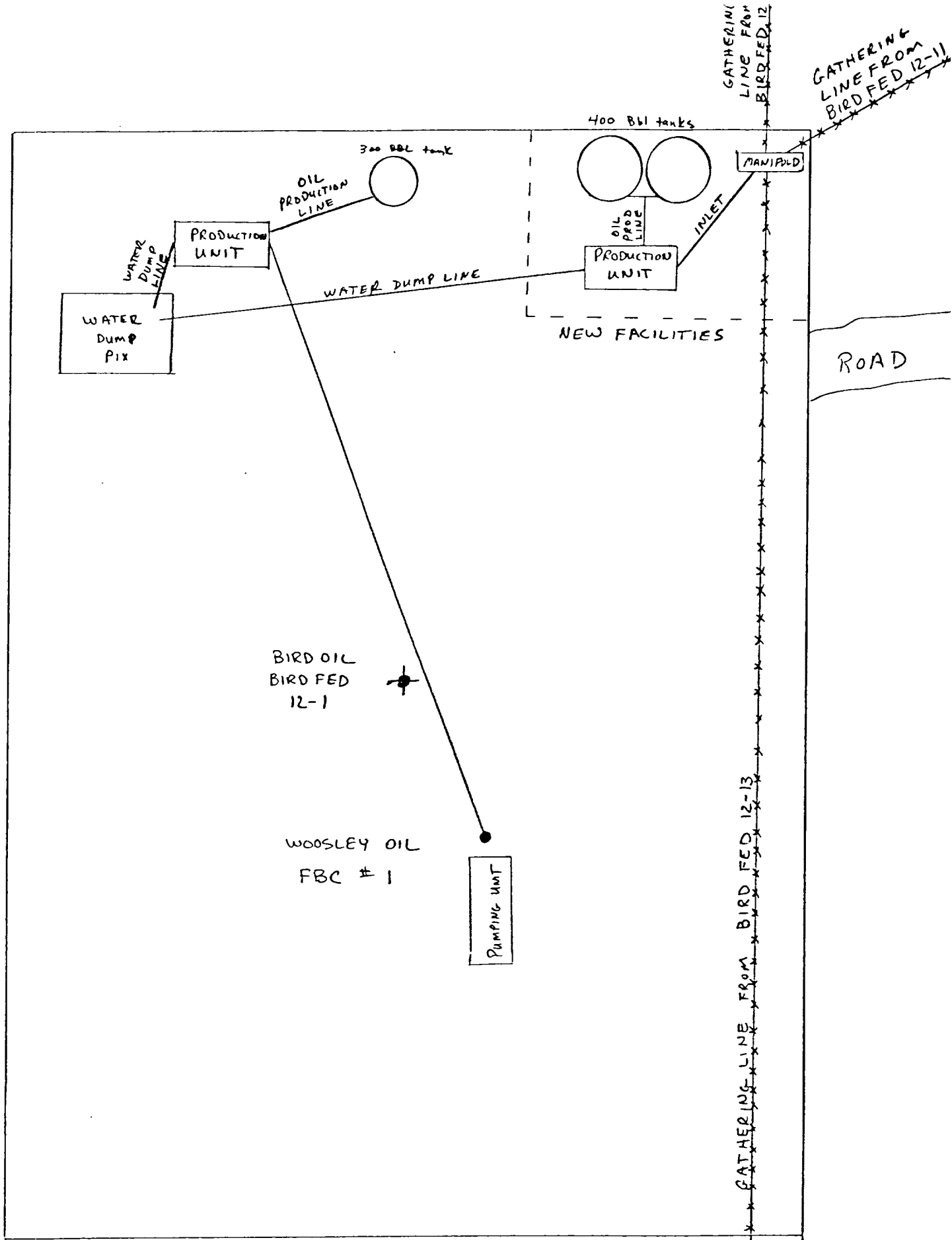
(This space for Federal or State office use)

APPROVED BY _____ TITLE _____ DATE _____
CONDITIONS OF APPROVAL, IF ANY:

*See Instructions on Reverse Side

For [Signature]
[Signature]
[Signature]

NMOCC

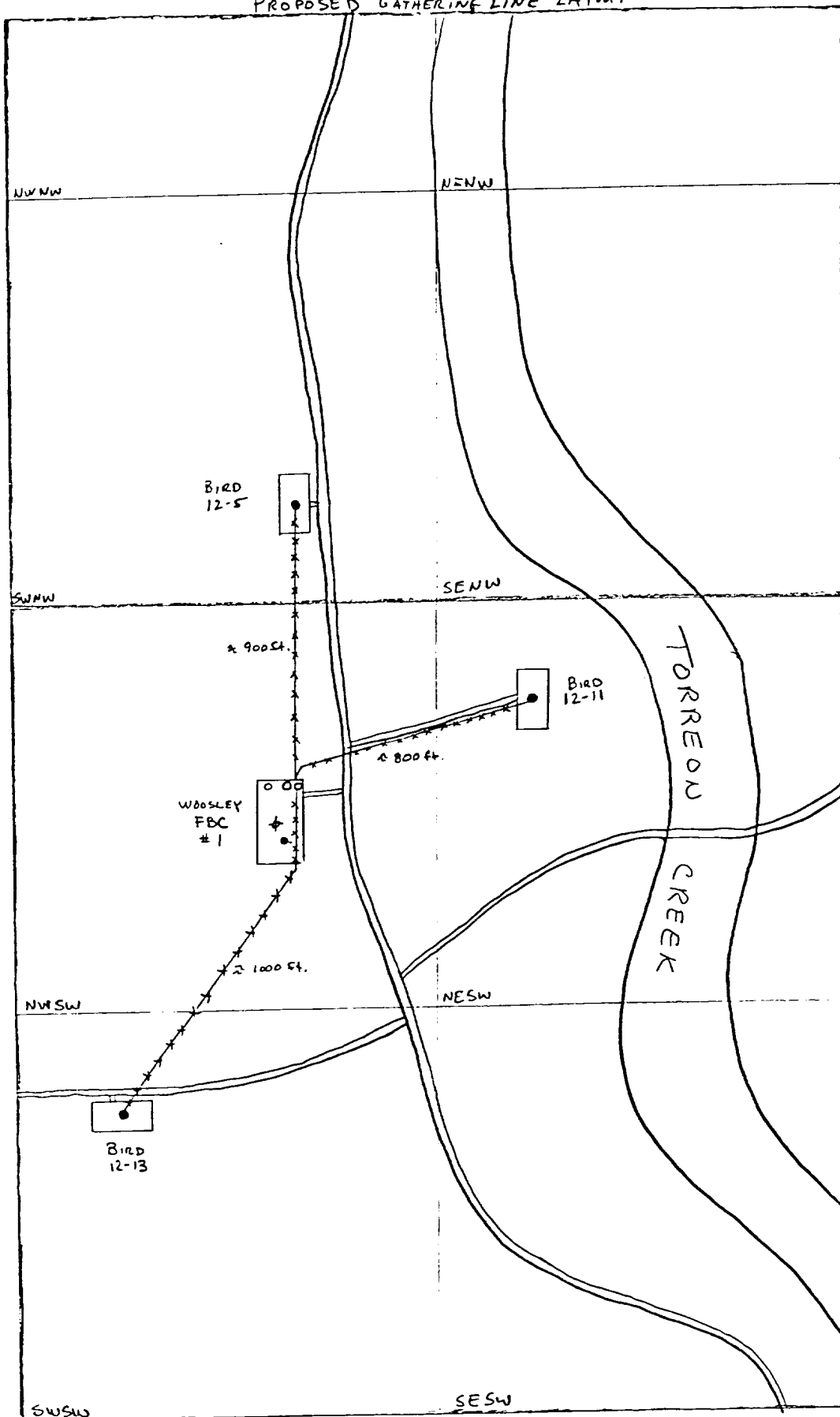


BIRD OIL CORPORATION
CENTRAL GATHERING FACILITY
ON WOOSLEY OIL FBC #1 LOCATION

NOTE: ALL LINES ARE BURIED

FIGURE 1

BIRD OIL CORPORATION
TORREON AREA
PROPOSED GATHERING LINE LAYOUT



x x x x x x x
 PROPOSED BURIED
 GATHERING LINE ROUTE

FIGURE 2