

Maria Jones

247-8393

API NUMBER 30-031-20880  
OPERATOR NAME Robert M. Wilkinson  
PROPERTY NAME Jaco  
SECTION 32 TOWNSHIP 20N  
FOOTAGE 500FNL-610FWL

WELL NUMBER #60

RANGE 09W

Sur Csg OD	XX	XX	XX	XX
SUR CSG TD	XX	XX	XX	XX
SUR CSG WT	XX	XX	XX	XX
TOP OF CMT	XX	XX	XX	XX
ACTUAL	XX	XX	XX	XX
CACULATED	XX	XX	XX	XX
PROD CSG OD	XX	XX	XX	XX
PROD CSG TD	XX	XX	XX	XX
PROD CSG WT	XX	XX	XX	XX
TOP OF CMT	XX	XX	XX	XX
ACTUAL		XX	XX	
CACULATED		XX	XX	
PERF TOP		XX	XX	
PERF BOTTOM		XX	XX	
PACKER		XX	XX	
TYPE OF PLUG		XX	XX	
CIBP & CMT		XX	XX	
CMT		XX	XX	
		XX	XX	

**PROPOSED PLUGGING OPERATION**


APD approved for 6 3/4" hole 4 1/2 10.5 csg @ 1100' using 200 sx cement

\*spudded about 4-10-85 and was drilling @ approximately 800' on 4-11-87\*

\*\*\*\*\*No pipe or cementing records on file\*\*\*\*\*

MIRU, NUBOP, RIH w/ work string, drill to new formation, design cementing procedure

Close pits according to guidelines: Clean and level location



Robert & Marjorie Wilkerson

JACO #60

D-32-20N-09W

500' N 610 W

30-031-20880

4½ CSg with TANK Plug  
Screwed on TOP

GPS 35.9262685° N  
107.8220999° W  
Elev 6577 LL



STATE OF NEW MEXICO  
**ENERGY AND MINERALS DEPARTMENT**  
OIL CONSERVATION DIVISION

August 9, 1984

**TONEY ANAYA**  
GOVERNOR

POST OFFICE BOX 2088  
STATE LAND OFFICE BUILDING  
SANTA FE, NEW MEXICO 87501  
(505) 827-5800

Robert M. and Marjorie M. Wilkinson  
17319 Rayen St.  
Northridge, Ca. 91325

Re: \$50,000 Blanket Plugging Bond  
Robert M. and Marjorie M. Wilkinson,  
Principal; Allied Fidelity, Surety  
Bond No. AC038581

Dear Mr. and Mrs. Wilkinson:

The Oil Conservation Division hereby approves  
the above-captioned blanket plugging bond  
effective this date.

Sincerely,

JOE D. RAMEY,  
Director

dr/

cc: Oil Conservation Division  
Hobbs, Artesia, Aztec

Allied Fidelity  
8945 N. Meridian St.  
Indianapolis, In 46260

**RECEIVED**  
AUG 13 1984  
OIL CON. DIV.  
DIST. 3

COPY/P2A

30-031-20880

STATE OF NEW MEXICO  
ENERGY AND MINERALS DEPARTMENT

OIL CONSERVATION DIVISION  
P. O. BOX 2088  
SANTA FE, NEW MEXICO 87501

Form C-101  
Revised 10-1-78

NO. OF COPIES RECEIVED	
DISTRIBUTION	
SANTA FE	
FILE	
U.S.G.S.	
LAND OFFICE	
OPERATOR	

APPROVAL EXPIRES 10-10-85  
UNLESS DRILLING IS COMMENCED.  
SPUD NOTICE MUST BE SUBMITTED

5A. Indicate Type of Lease  
STATE  FEE

5. State Oil & Gas Lease No.  
K2462

APPLICATION FOR PERMIT TO DRILL, DEEPEN OR PLUG BACK

a. Type of Work

b. Type of Well  
DRILL  DEEPEN  PLUG BACK   
OIL WELL  GAS WELL  OTHER   
SINGLE ZONE  MULTIPLE ZONE

c. Name of Operator  
ROBERT M. WILKINSON

d. Address of Operator  
7319 RAYEN NORTHRIDGE, CALIFORNIA 91325

e. Location of Well  
UNIT LETTER D LOCATED 500 FEET FROM THE NORTH LINE  
NO 610 FEET FROM THE WEST LINE OF SEC. 32 TWP. 20N RGE. 9W NMPM

7. Unit Agreement Name

8. Farm or Lease Name  
JACO

9. Well No.  
60

10. Field and Pool, or Wildcat  
BLACK EYE MV

12. County  
McKINLEY

19. Proposed Depth <u>1200'</u>	19A. Formation <u>MENEFFEE</u>	20. Rotary or C.T. <u>ROTARY</u>
1. Elevations (Show whether DF, RT, etc.) <u>6522 GL</u>	21A. Kind & Status Plug-Bond <u>BLANKET</u>	21B. Drilling Contractor <u>GEO ENGR. INC.</u>
22. Approx. Date Work will start <u>4-12-85</u>		

PROPOSED CASING AND CEMENT PROGRAM

SIZE OF HOLE	SIZE OF CASING	WEIGHT PER FOOT	SETTING DEPTH	SACKS OF CEMENT	EST. TOP
<u>6 3/4"</u>	<u>4 1/2"</u>	<u>10.5 #</u>	<u>1100'</u>	<u>200</u>	<u>SURFACE</u>

RECEIVED

APR 10 1985

AMENDED WELL LOCATION

OIL CON. DIV

DIST OPERATOR PROPOSED TO DRILL THIS WELL TO TEST THE MENEFFEE SANDS & OBTAIN DATA FOR WATER FLOOD EVALUATION. WATER BASE MUD WILL BE USED TO REMOVE CUTTINGS. SP & RESISTIVITY & GAMMA RAY LOGS WILL BE RUN & SELECTED INTERVALS WILL BE CORDED

ABOVE SPACE DESCRIBE PROPOSED PROGRAM; IF PROPOSAL IS TO DEEPEN OR PLUG BACK, GIVE DATA ON PRESENT PRODUCTIVE ZONE AND PROPOSED NEW PRODUCTIVE ZONE. GIVE BLOWOUT PREVENTER PROGRAM, IF ANY.

I hereby certify that the information above is true and complete to the best of my knowledge and belief.

Signature: J.M. Law Title: PETROLEUM ENGINEER Date: 4-8-85

PROVED BY: [Signature] TITLE: SUPERVISOR DISTRICT # 3 DATE: APR 10 1985

NOTIONS OF APPROVAL, IF ANY:

OIL CONSERVATION DIVISION

STATE OF NEW MEXICO  
ENERGY AND MINERALS DEPARTMENT

P. O. BOX 2088  
SANTA FE, NEW MEXICO 87501

Form C-102  
Revised 10-1-78

All distances must be from the outer boundaries of the Section.

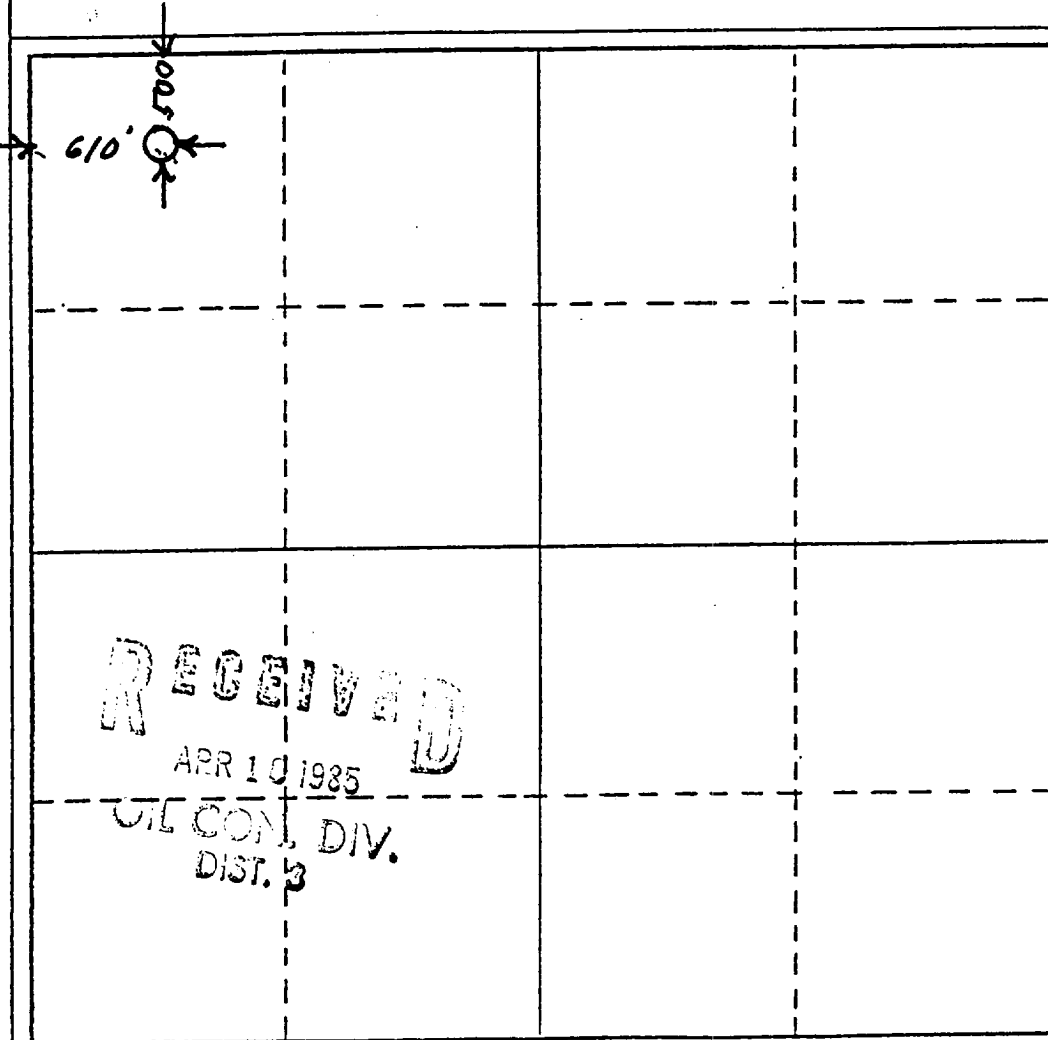
Operator <b>ROBERT M. WILKINSON</b>			Lease <b>STATE JACO</b>		Well No. <b>60</b>
Unit Letter <b>D</b>	Section <b>32</b>	Township <b>20 NORTH</b>	Range <b>9 WEST</b>	County <b>MC KINLEY</b>	
Actual Footage Location of Well: <b>500</b> feet from the <b>NORTH</b> line and <b>610</b> feet from the <b>WEST</b> line					
Ground Level Elev. <b>6522</b>	Producing Formation <b>MENEFFEE</b>	Pool <b>BHACKEYE M/V</b>	Dedicated Acreage: Acres		

1. Outline the acreage dedicated to the subject well by colored pencil or hachure marks on the plat below.
2. If more than one lease is dedicated to the well, outline each and identify the ownership thereof (both as to working interest and royalty).
3. If more than one lease of different ownership is dedicated to the well, have the interests of all owners been consolidated by communitization, unitization, force-pooling, etc?

Yes  No If answer is "yes," type of consolidation \_\_\_\_\_

If answer is "no," list the owners and tract descriptions which have actually been consolidated. (Use reverse side of this form if necessary.) \_\_\_\_\_

No allowable will be assigned to the well until all interests have been consolidated (by communitization, unitization, forced-pooling, or otherwise) or until a non-standard unit, eliminating such interests, has been approved by the Division.



CERTIFICATION

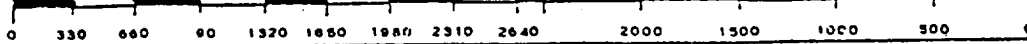
I hereby certify that the information contained herein is true and complete to the best of my knowledge and belief.

*[Signature]*  
Name  
**JAMES W. LAW**  
Position  
**PETROLEUM ENGR.**  
Company  
**GEO-ENGR. INC.**  
Date  
**4-8-85**

I hereby certify that the well location shown on this plat was plotted from field notes of actual surveys made by me or under my supervision, and that the same is true and correct to the best of my knowledge and belief.

**3-2-85**  
Date Surveyed  
*[Signature]*  
Registered Professional Engineer  
and/or Land Surveyor

**4051**  
Certificate No.





STATE OF NEW MEXICO  
**ENERGY AND MINERALS DEPARTMENT**  
OIL CONSERVATION DIVISION  
AZTEC DISTRICT OFFICE

GARREY CARRUTHERS  
GOVERNOR

1000 RIO BRAZOS ROAD  
AZTEC, NEW MEXICO 87410  
(505) 334-8178

April 23, 1987

Mr. Robert M. Wilkinson  
P.O. Box 3659  
Northridge, CA 91323

Re: Jaco #60 D-32-20N-09W

Dear Mr. Wilkinson:

The referenced well has been drilled and no reports have been filed as required by our rules and regulations.

You are hereby directed to immediately file the required reports in order to avoid fines and shut-ins.

Sincerely,

A handwritten signature in black ink, appearing to read "Frank T. Chavez".

Frank T. Chavez  
District Supervisor

FTC/dj

xc: Well File  
Operator File

May 26, 1987

Mr. Frank T. Chavez  
District Supervisor  
1000 Rio Brazos Road  
Aztec, New Mexico 87410

Re: Jaco #60 D-32-20N-09W

Dear Mr. Chavez:

We contracted with Geo-Engineering to drill the above well and to file all required reports.

Since it is evident that they did not do so and we cannot get any satisfaction from them regarding their responsibilities in this matter, we will do all we can to file the necessary reports.

Please advise of the reports needed and send us the necessary forms. We will fill them out to the best of our ability.

Very truly,



Robert M. Wilkinson

RMW:m  
copy: Morris B. Jones

RECEIVED  
MAY 29 1987  
OIL CON. DIV.  
DIST. 3



CONSULTING PETROLEUM ENGINEERS

FIRST INTERSTATE BLDG. SUITE 1223

ALBUQUERQUE, NEW MEXICO 87102

MORRIS B. JONES  
PRESIDENT

TELEPHONE  
505 - 247-8393

June 2, 1987

Mr. Frank Chavez, Supervisor Dist.#3  
State of New Mexico, Energy and Minerals Dept.  
Oil Conservation Division  
1000 Rio Brazos Road  
Aztec, New Mexico 87410

RE: Temporarily Abandon Well,  
Jaco #60, D-32-20N-9W,  
McKinley Co., N.M.

Dear Mr. Chavez:

Attached is a C-103(Sundry Notice on Wells) on the above well operated by Mr. Robert M. Wilkinson. This well has 4 $\frac{1}{2}$ " casing at the surface and has been temporarily abandoned.

Mr. Wilkinson entered into a contract with Geo-Engineering to drill and complete or plug this well and to file all required reports with the Oil Conservation Division. Evidently these reports were not filed and Mr. Wilkinson has no information on this well other than that shown on the attached C-103.

Mr. Wilkinson is desirous of completing the records on this well to your satisfaction. Please advise me of the additional information and procedures that you will require.

Yours truly,

A handwritten signature in black ink, appearing to read "Morris B. Jones", is written over a horizontal line. The signature is fluid and cursive in style.

Morris B. Jones

MBJ:eh  
Attachment

CC: Mr. Robert M. Wilkinson  
P. O. Box 7456  
Northridge, CA. 91327

RECEIVED  
JUN-3 1987  
OIL CON. DIV  
DIST. 2



NO. OF COPIES RECEIVED	
DISTRIBUTION	
SANTA FE	
FILE	
U.S.G.S.	
LAND OFFICE	
OPERATOR	

NEW MEXICO OIL CONSERVATION COMMISSION

Form C-103  
Supersedes Old  
C-102 and C-103  
Effective 1-1-65

5a. Indicate Type of Lease  
State  Fee   
5. State Oil & Gas Lease No.  
K2462

SUNDRY NOTICES AND REPORTS ON WELLS

(DO NOT USE THIS FORM FOR PROPOSALS TO DRILL OR TO DEEPEN OR PLUG BACK TO A DIFFERENT RESERVOIR. USE "APPLICATION FOR PERMIT -" (FORM C-101) FOR SUCH PROPOSALS.)

1. OIL WELL  GAS WELL  OTHER   
2. Name of Operator  
Robert M. Wilkinson and Marjorie M. Wilkinson  
3. Address of Operator  
Brana Corp., 320 Gold Ave. S.W. Suite 1223, Albuquerque, NM 87102  
4. Location of Well  
UNIT LETTER D, 500 FEET FROM THE North LINE AND 610 FEET FROM  
THE West LINE, SECTION 32 TOWNSHIP 20N RANGE 9W NMPM.  
15. Elevation (Show whether DF, RT, GR, etc.)  
6522 Gr.  
12. County  
McKinley

Check Appropriate Box To Indicate Nature of Notice, Report or Other Data  
NOTICE OF INTENTION TO: SUBSEQUENT REPORT OF:

PERFORM REMEDIAL WORK  PLUG AND ABANDON  REMEDIAL WORK  ALTERING CASING   
TEMPORARILY ABANDON  CHANGE PLANS  COMMENCE DRILLING OPNS.  PLUG AND ABANDONMENT   
PULL OR ALTER CASING  OTHER  CASING TEST AND CEMENT JOB  OTHER

17. Describe Proposed or Completed Operations (Clearly state all pertinent details, and give pertinent dates, including estimated date of starting any proposed work) SEE RULE 1103.

Well was spudded about April 10, 1985 and was drilling at approximately 800' on April 11, 1987.

Well has been temporarily abandoned.

RECEIVED  
JUN - 3 1987  
OIL CON. DIV.  
DIST. 3

18. I hereby certify that the information above is true and complete to the best of my knowledge and belief.

SIGNED Morris B. Jones TITLE Morris B. Jones, Engineer DATE June 2, 1987

APPROVED BY Original Signed by FRANK T. CHAVEZ TITLE SUPERVISOR DISTRICT # 3 DATE JUN - 3 1987

CONDITIONS OF APPROVAL, IF ANY:



STATE OF NEW MEXICO  
**ENERGY AND MINERALS DEPARTMENT**  
OIL CONSERVATION DIVISION  
AZTEC DISTRICT OFFICE

GARREY CARRUTHERS  
GOVERNOR

1000 RIO BRAZOS ROAD  
AZTEC, NEW MEXICO 87410  
(505) 334-8178

June 9, 1987

Robert M. & Marjorie M. Wilkinson  
P.O. Box 7456  
Northridge, CA 91327

Re: Jaco #60 D-32-20N-9W

Dear Mr. and Mrs. Wilkinson:

Please file a notice of intention to drill (form C-101 & C-102) for the referenced well. This will allow us to have the appropriate documentation. Mr. Jones has already supplied a sundry notice on the actual drilling.

I have talked to Mr. Jones and due to the circumstances surrounding the drilling of this well he will continue to file the appropriate reports as information is available.

Sincerely,

A handwritten signature in black ink, appearing to read "Frank T. Chavez".

Frank T. Chavez  
District Supervisor

FTC/dj

xc: Well File  
~~Operator File~~

STATE OF NEW MEXICO  
ENERGY, MINERALS AND NATURAL RESOURCES DEPARTMENT  
OIL CONSERVATION DIVISION

GARREY CARRUTHERS  
GOVERNOR

June 20, 1990

POST OFFICE BOX 2088  
STATE LAND OFFICE BUILDING  
SANTA FE, NEW MEXICO 87504  
(505) 827-5800

Robert M. and Marjorie M. Wilkinson  
17319 Rayen Street  
Northridge, Ca. 91325

**RECEIVED**  
JUN 21 1990  
OIL CON. DIV.  
DIST. 3

Re: \$50,000 Blanket Plugging Bond  
Robert M. and Marjorie M. Wilkinson,  
Principal; Allied Fidelity, Surety  
Bond No. AC038581

Dear Mr. and Mrs. Wilkinson:

In reviewing our files I have discovered that your \$50,000 blanket plugging bond was issued by an insurance company which filed for bankruptcy. This bond, therefore, is no longer valid.

Since the Oil Conservation Division Rules and Regulations require that all operators have a current plugging bond on file, it will be necessary for you to replace this bond. Please file this replacement bond no later than July 23, 1990 so as not to be in violation of our rules.

If you have any questions, please feel free to contact me.

Sincerely,



DIANE RICHARDSON  
Administrator  
Bond Department