


OPERATOR: GILA EXPLORATION, INC.
839 Paseo de Peralta, Suite J
Santa Fe, New Mexico 87501

CONTRACTOR: George Chesney
7473 County Road 15
Craig, Colorado 81625

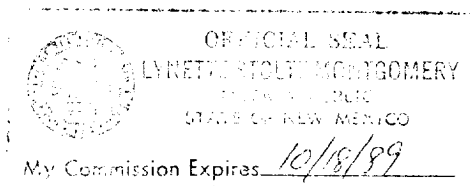
WELL: Hogan State #1
McKinley County, New Mexico
16-T18N-R12W


<u>Depth</u>	<u>Angle of Inclination</u>
460'	$\frac{1}{2}^{\circ}$
1000'	$\frac{1}{2}^{\circ}$

i hereby declare that I am authorized to make this certification, that I have personal knowledge of the inclination data and facts in the above report and that such data and facts are true, correct, and complete to the best of my knowledge.


George Chesney, Drilling Contractor

Sworn and subscribed before me this 23rd day of March, 1986.




NOTARY PUBLIC

RECEIVED
MAR 27 1986
OIL CON. DIV.)
DIST. 3