



COPY TO O.G.C.

IN REPLY REFER TO:

UNITED STATES
DEPARTMENT OF THE INTERIOR
GEOLOGICAL SURVEY
P. O. Box 965
Farmington, New Mexico

March 1, 1956

Humble Oil & Refining Company
Box 1600
Midland, Texas

Re: Jicarilla Contract 78

Gentlemen:

Receipt is acknowledged of your "Notice of Intention to Drill" dated February 28, 1956 covering your well No. 2 Jicarilla Apache Tribe of Indians "A" in SE 1/4 sec. 13, T. 23 N., R. 5 W., S. 1. E., Rio Arriba County, New Mexico.


Your proposed work is hereby approved subject to compliance with the provisions of the "Oil and Gas Operating Regulations" revised May 25, 1942, a copy of which will be sent to you on request, and subject to the following conditions:

1. Drilling operations so authorized are subject to the attached sheet for general conditions of approval.
2. Furnish copies of all logs.

Very truly yours,

P. T. McGrath
District Engineer

PTMcGrath:as
cc: Jicarilla Agency



UNITED STATES
DEPARTMENT OF THE INTERIOR
GEOLOGICAL SURVEY



NEW MEXICO
OIL CONSERVATION COMMISSION

Form C-128

Well Location and/or Gas Proration Plat

Date FEB. 24, 1956

Operator HUMBLE OIL & REFINING CO. Lease JICARILLA "F"


Well No. 2 Section 13 Township 23-N Range 5-W NMPM

Located 990 Feet From SOUTH Line, 990 Feet From EAST Line,


RIO ARRIBA County, New Mexico. G. L. Elevation N5

Name of Producing Formation PICTURED-CLIFFS Pool APACHE Dedicated Acreage 160

(Note: All distances must be from outer boundaries of Section)



SCALE: 1" = 1000'



1. Is this Well a Dual Comp.? Yes No.
2. If the answer to Question 1 is yes, are there any other dually completed wells within the dedicated acreage? Yes No.

This is to certify that the above plat was prepared from field notes of actual surveys made by me or under my supervision and that the same are true and correct to the best of my knowledge and belief.

Name E. T. Shahan
Position ASSISTANT DIVISION SUPERINTENDENT
Representing HUMBLE OIL & REFINING CO.
Address BOX 1600 MIDLAND, TEXAS

Date Surveyed FEB 24, 1956
E. T. Shahan
Registered Professional Engineer and/or
Land Surveyor

FILE NO. W-A - 2046