

DRILLING
PRODUCING
MARKETING

C. M. & W. DRILLING CO., INC.
OIL PRODUCERS

1340 SO. SANTA FE DRIVE
DENVER 23, COLORADO

TELEPHONE
SH 4-1753



March 20, 1957



New Mexico Oil Conservation Commission
P. O. Box 697
Aztec, New Mexico

Re: ~~Handell~~ Budd #1 Dunn
10-23N-7W
Rio Arriba County, New Mexico

Attention: A. R. Kendrick
Engineer District # 3

Gentlemen:

Relative to my letter of March 7, we wish to comply with the "Rules & Regulations" of the State of New Mexico relative to the above captioned well.

It is requested you submit the necessary forms and just what is needed so that we may be in conformaty with the Oil & Gas Commission. Let us know what has been filed and what is needed.

Yours very truly

A handwritten signature in cursive script, reading "Anthony J. Mische".

C. M. & W. Drilling Co., Inc.
Anthony J. Mische
Accountant



March 15, 1957



Mr. Anthony J. Mische
C. M. & W. Drilling Co.
1340 So. Santa Fe Drive
Denver 23, Colorado

Dear Mr. Mische:


Our records indicate that all wells operated by C. M. & W. Drilling Co. are in compliance with our "Rules and Regulations" concerning forms to be filed.

However, if your organization is selling oil from the Harrell Budd #1 Dunn well, 10-23N-7W, you are directed by this letter to cease sales immediately as this well is not in compliance with the "Rules and Regulations". Any products sold from this well are not legal products.

Yours very truly,

A. R. Kendrick
Engineer, District #3

ARK/rc



YOUNG, J. J.

Enclosed for the
U.S. District Court
at Chicago, Illinois
is a copy of the
report of the
Chicago Police Department
dated 4/1/60.

Very truly yours,
J. J. Young

Enclosed for the U.S. District Court at Chicago, Illinois
is a copy of the report of the Chicago Police Department
dated 4/1/60, and a copy of the report of the
Chicago Police Department dated 4/1/60.

Enclosed for the U.S. District Court at Chicago, Illinois
is a copy of the report of the Chicago Police Department
dated 4/1/60, and a copy of the report of the
Chicago Police Department dated 4/1/60.

J. J. Young

Enclosed for the U.S. District Court at Chicago, Illinois
is a copy of the report of the Chicago Police Department
dated 4/1/60, and a copy of the report of the
Chicago Police Department dated 4/1/60.

YOUNG

NEW MEXICO OIL CONSERVATION COMMISSION
Santa Fe, New Mexico

(Form C-104)
(Revised 7/1/52)

REQUEST FOR (OIL) - (GAS) ALLOWABLE

New Well
Recompletion

This form shall be submitted by the operator before an initial allowable will be assigned to any completed Oil or Gas well. Form C-104 is to be submitted in QUADRUPLICATE to the same District Office to which Form C-101 was sent. The allowable will be assigned effective 7:00 A.M. on date of completion or recompletion, provided this form is filed during calendar month of completion or recompletion. The completion date shall be that date in the case of an oil well when oil is delivered into the stock tanks. Gas must be reported on 15.025 psia at 60° Fahrenheit.

Farmington, New Mexico April 19, 1957

(Place)

(Date)

WE ARE HEREBY REQUESTING AN ALLOWABLE FOR A WELL KNOWN AS:

Harrell Budd

(Company or Operator)

Dunn

(Lease)

Well No. 1, in SW 1/4, SW 1/4,

N

Sec. 10

T. 23N

R. 7W

NMPM, Wildest

Pool

Unit Letter

Rio Arriba

County. Date Spudded. 8-15-56

Date Completed. 11-11-56

Please indicate location:

| | | | |
|---|---|---|---|
| D | C | B | A |
| E | F | G | H |
| L | K | J | I |
| M | N | O | P |

Elevation 7310' IF Total Depth 5895', P.B. —

Top oil/gas pay 5575' Name of Prod. Form. Gellup

Casing Perforations: 5597-5616, 5716-5725, 5774-5788, 5801-5813 or 5827-5846.

Depth to Casing shoe of Prod. String.

Natural Prod. Test 24 BOPD

based on 1 bbls. Oil in 1 Hrs. 0 Mins.

Test after acid or shot 47 BOPD

Based on 47 bbls. Oil in 24 Hrs. 0 Mins.

Gas Well Potential 375 MCF

Size choke in inches 2 1/2"

Date first oil run to tanks or gas to Transmission system: October 12, 1956

Transporter taking Oil or Gas: Fred Rogers Trucking Company

Casing and Cementing Record

Size Feet Sax

| | | |
|--|--|--|
| | | |
| | | |
| | | |

Remarks:

I hereby certify that the information given above is true and complete to the best of my knowledge.

Approved. 4-22-57, 1957.

Harrell Budd

(Company or Operator) DIST. 3

OIL CONSERVATION COMMISSION

By: Emory C. Arnold

Title Supervisor Dist. # 3


By: (Signature)

Title Geologist

Send Communications regarding well to:

Name Harrell Budd

Address 211 1/2 W. Main, Farmington, N.M.



| OIL CONSERVATION COMMISSION | | |
|------------------------------|------------------|-------------------------------------|
| AZTEC DISTRICT OFFICE | | |
| No. Copies Required <u>4</u> | | |
| DISTRIBUTION | | |
| | NO. FURNISHED | |
| Operator | <u>1</u> | |
| Santa Fe | <u>1</u> | |
| Production Office | <u>1</u> | |
| State Office | | |
| U. S. G. O. | | |
| Transporter | | |
| File | <u>1</u> | <input checked="" type="checkbox"/> |
| | | |

NEW MEXICO OIL CONSERVATION COMMISSION
SANTA FE, NEW MEXICO


Form C-110
Revised 7/1/55

(File the original and 4 copies with the appropriate district office)

CERTIFICATE OF COMPLIANCE AND AUTHORIZATION
TO TRANSPORT OIL AND NATURAL GAS

Company or Operator Harrell Budd Lease Dunn
Well No. 1 Unit Letter M S 10 T 23N R 7W Pool Wildeat
County Rio Arriba Kind of Lease (State, Fed. or Patented) Federal
If well produces oil or condensate, give location of tanks: Unit M S 10 T 23N R 7W
Authorized Transporter of Oil or Condensate Fred Rogers Trucking Company
Address Bloomfield, New Mexico
(Give address to which approved copy of this form is to be sent)
Authorized Transporter of Gas None
Address _____
(Give address to which approved copy of this form is to be sent)
If Gas is not being sold, give reasons and also explain its present disposition:
Gas is currently flowed with oil and released at atmosphere.

Reasons for Filing: (Please check proper box) New Well (X)
Change in Transporter of (Check One): Oil () Dry Gas () C'head () Condensate ()
Change in Ownership _____ () Other _____
Remarks: _____ (Give explanation below)



The undersigned certifies that the Rules and Regulations of the Oil Conservation Commission have been complied with.

Executed this the 19 day of April 19 57

By Harrell Budd

Approved 4. 22 19 57

Title _____

OIL CONSERVATION COMMISSION

Company Kilgore & Budd

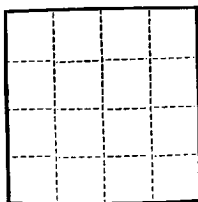
By E. C. [Signature]

Address 211 1/2 West Main Street

Title Supervisor Dist. # 3

Farmington, New Mexico

| OIL CONSERVATION COMMISSION | | |
|------------------------------|------------|---|
| AZTEC DISTRICT OFFICE | | |
| No. Copies Received 4 | | |
| DISTRIBUTION | | |
| | NO. COPIES | |
| Operator | 1 | |
| Santa Fe | 1 | |
| Proration Office | | |
| State Land Office | | |
| S. G. S. | | |
| Transporter | 1 | |
| File | 1 | ✓ |



(SUBMIT IN TRIPLICATE)

UNITED STATES
DEPARTMENT OF THE INTERIOR
GEOLOGICAL SURVEY

Budget Bureau No. 42-R358.4.
Approval expires 12-31-60.

Land Office San Antonio
Lease No. 77772
Unit ✓

SUNDRY NOTICES AND REPORTS ON WELLS

| | |
|--|--|
| NOTICE OF INTENTION TO DRILL | SUBSEQUENT REPORT OF WATER SHUT-OFF |
| NOTICE OF INTENTION TO CHANGE PLANS | SUBSEQUENT REPORT OF SHOOTING OR ACIDIZING |
| NOTICE OF INTENTION TO TEST WATER SHUT-OFF | SUBSEQUENT REPORT OF ALTERING CASING |
| NOTICE OF INTENTION TO RE-DRILL OR REPAIR WELL | SUBSEQUENT REPORT OF RE-DRILLING OR REPAIR |
| NOTICE OF INTENTION TO SHOOT OR ACIDIZE | SUBSEQUENT REPORT OF ABANDONMENT |
| NOTICE OF INTENTION TO PULL OR ALTER CASING | SUPPLEMENTARY WELL HISTORY |
| NOTICE OF INTENTION TO ABANDON WELL | |

(INDICATE ABOVE BY CHECK MARK NATURE OF REPORT, NOTICE, OR OTHER DATA)

April 15, 1957

Well No. 1 is located 600 ft. from N line and 400 ft. from E line of sec. 10
34/4 sec. 10 25N 7E 25M
 (1/4 Sec. and Sec. No.) (Twp.) (Range) (Meridian)
Wilcox Wilcox New Mexico
 (Field) (County or Subdivision) (State or Territory)

The elevation of the derrick floor above sea level is 7510 ft.

DETAILS OF WORK

(State names of and expected depths to objective sands; show sizes, weights, and lengths of proposed casings; indicate mudding jobs, cementing points, and all other important proposed work)

ALL INFORMATION



I understand that this plan of work must receive approval in writing by the Geological Survey before operations may be commenced.

Company Harrell Budd
 Address 2113 E. Main
Cornington, N. M.
 By Harrell Budd
 Title _____

April 15, 1957

Attachment to
Form 9-531a - U. S. Department of the Interior
Geological Survey

SUNDRY NOTICES AND REPORTS ON WELLS

RE: Harrell Budd Dunn #1, SW/4, Sec. 10, T23N, R7W. Rio Arriba Co.
Lense #078272 New Mexico.

See DETAILS OF WORK

Drilling operation (spud date) on above captioned well began on August 15, 1956.

Surface pipe, size 10-3/4 was set at 170' with 225 sacks. The well was drilled to 5895'. 5-1/2" casing was set at 5895' with 200 sacks.


The interval from 5827-5846 was perf. w/4 shots per ft. and frac-treated w/25,000 gals oil and 25,000 lbs. of sand.

A drillable plug was set 5820' and the intervals 5806-5815 and 5774-5788 perforated w/4 shots per ft. This zone was not fract-treated.


A drillable plug was set at 5730' and the zone from 5716'-5725' perforated w/4 shots per ft. This interval was sand-oil fract-treated with 25,000 gals of oil and 25,000 pounds of sand. The well flowed and swabbed until load oil was recovered.

A drillable plug was set at 5630' and the interval 5597'-5616' perforated with 4 shots per ft. and fract-treated with 25,000 gals. of oil and 25,000 lbs. of sand. The well was swabbed until all load oil was recovered.

All plugs were drilled out. The well was swab tested on November 14, 1956 at 47 barrels of 37° gravity oil per day with 375 MCF of gas. Tubing was set at 5550'. The well was completed that date.



THE
LIBRARY
OF THE
CONGRESS
WASHINGTON, D. C.



P. O. Box 965
Farmington, New Mexico

August 15, 1956

Harrell Budd
2114 West Main
Farmington, New Mexico

Re: Santa Fe 078272

Gentlemen:

Receipt is acknowledged of your "Notice of Intention to Drill" dated August 15, 1956 covering your well No. 1 Dunn in SW¹ sec. 10, T. 23 N., R. 7 W., N. M. P. M., Rio Arriba County, New Mexico, Wildcat pool.

Your proposed work is hereby approved subject to compliance with the provisions of the "Oil and Gas Operating Regulations" revised May 25, 1942, a copy of which will be sent to you on request, and subject to the following conditions:

1. Drilling operations so authorized are subject to the attached sheet for general conditions of approval.
2. Furnish copies of all logs.

Very truly yours,

(Orig. Sgd.) P. T. McGrath

P. T. McGrath
District Engineer

PTMcGrath:al

COPY TO O. C. G.



P. O. Box 982
Tarrant County, Texas

August 12, 1928

Barrett & Sons
2112 West Main
Tarrant County, Texas

Pat. 2212 10 1928

Receipt

Receipt is acknowledged of your "Notice of Intention to
Drill" dated August 12, 1928 covering your well No. 1 in
SW 1/4 Sec. 10, T. 23 N., R. 7 E., S. 4 E., Rio Arriba County,
New Mexico, without bond.

Your proposed work is hereby approved subject to compliance
with the provisions of the "Well and Gas Operating Regulations" revised
May 22, 1928, a copy of which will be sent to you on request, and sub-
ject to the following conditions:

1. Drilling operations so authorized are subject to the
attached sheet for general conditions of approval.
2. Furnish copies of all logs.

Very truly yours,

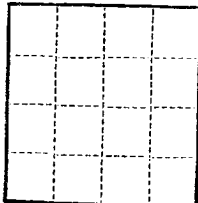
W. T. Barrett

P. T. Barrett
District Engineer

Enclosed

COPY TO O. C. G.





(SUBMIT IN TRIPLICATE)

UNITED STATES
DEPARTMENT OF THE INTERIOR
GEOLOGICAL SURVEY

Land Office Santa Fe
Lease No. ST 070272
Unit _____

SUNDRY NOTICES AND REPORTS ON WELLS

| | | | |
|--|-------------------------------------|--|--|
| NOTICE OF INTENTION TO DRILL | <input checked="" type="checkbox"/> | SUBSEQUENT REPORT OF WATER SHUT-OFF | |
| NOTICE OF INTENTION TO CHANGE PLANS | | SUBSEQUENT REPORT OF SHOOTING OR ACIDIZING | |
| NOTICE OF INTENTION TO TEST WATER SHUT-OFF | | SUBSEQUENT REPORT OF ALTERING CASING | |
| NOTICE OF INTENTION TO RE-DRILL OR REPAIR WELL | | SUBSEQUENT REPORT OF RE-DRILLING OR REPAIR | |
| NOTICE OF INTENTION TO SHOOT OR ACIDIZE | | SUBSEQUENT REPORT OF ABANDONMENT | |
| NOTICE OF INTENTION TO PULL OR ALTER CASING | | SUPPLEMENTARY WELL HISTORY | |
| NOTICE OF INTENTION TO ABANDON WELL | | | |

(INDICATE ABOVE BY CHECK MARK NATURE OF REPORT, NOTICE, OR OTHER DATA)

August 15, 1956

Well No. Denn #1 is located 660 ft. from N line and 660 ft. from E line of sec. 10
SW/4 10 2 North 7 West NMPM
 (1/4 Sec. and Sec. No.) (Twp.) (Range) (Meridian)
Wildcat San Juan Rio ARRIBA New Mexico
 (Field) (County or Subdivision) (State or Territory)

The elevation of the derrick floor above sea level is 7311 ft.

DETAILS OF WORK


(State names of and expected depths to objective sands; show sizes, weights, and lengths of proposed casings; indicate mudding jobs, cementing points, and all other important proposed work)

Plan to set 10 3/4" pipe at approximately 300 feet and then drill with rotary tools to the top of the Gallup formation at approximately 5700 feet. Plan to core the Gallup section and if core analysis warrants, set 5 1/2 casing through the Gallup, perforate and complete.



I understand that this plan of work must receive approval in writing by the Geological Survey before operations may be commenced.

Company Harrell Budd
 Address 211 1/2 West Main
Farmington, New Mexico
 By Harrell Budd
 Title Geologist



NEW MEXICO
OIL CONSERVATION COMMISSION

Form C-128

Well Location and/or Gas Proration Plat

Operator HARRELL BUDD
C. H. AND W. D. DRILLING COMPANY Lease DUNN Date _____
Well No. 1 Section 10 Township 23 NORTH Range 7 WEST, NMPM
Located 660 Feet From the SOUTH Line, 660 Feet From the WEST Line,
RIO ARriba County, New Mexico. G. L. Elevation 7299.0 UNGRADED.
Name of Producing Formation _____ Pool _____ Dedicated Acreage _____

(Note: All distances must be from outer boundaries of Section)

| | | | |
|--|--|----|--|
| | | | |
| | | | |
| | | 10 | |
| | | | |
| | | | |

660' 660'

NOTE

This section of
form is to be
used for gas
wells only.



SCALE: 1"=1000'

1. Is this Well a Dual Comp. ? Yes ___ No ___.
2. If the answer to Question 1 is yes, are there any other dually completed wells within the dedicated acreage ? Yes ___ No ___.

Name _____
Position _____
Representing _____
Address _____

This is to certify that the above plat was prepared from field notes of actual surveys made by me or under my supervision and that the same are true and correct to the best of my knowledge and belief.

Date Surveyed 7 AUGUST 1956
James P. Leese
Registered Professional Engineer and/or
Land Surveyor James P. Leese
N. Mex. Reg. No. 1463

