


(SUBMIT IN TRIPLICATE)

Indian Agency Salon, New Mexico

UNITED STATES
DEPARTMENT OF THE INTERIOR
GEOLOGICAL SURVEY

Allottee

Lease No. Jicarilla Tribe Oil
& Gas Lease No. 157



SUNDRY NOTICES AND REPORTS ON WELLS

NOTICE OF INTENTION TO DRILL	<input checked="" type="checkbox"/>	SUBSEQUENT REPORT OF WATER SHUT-OFF	
NOTICE OF INTENTION TO CHANGE PLANS		SUBSEQUENT REPORT OF SHOOTING OR ACIDIZING	
NOTICE OF INTENTION TO TEST WATER SHUT-OFF		SUBSEQUENT REPORT OF ALTERING CASING	
NOTICE OF INTENTION TO REDRILL OR REPAIR WELL		SUBSEQUENT REPORT OF REDRILLING OR REPAIR	
NOTICE OF INTENTION TO SHOOT OR ACIDIZE		SUBSEQUENT REPORT OF ABANDONMENT	
NOTICE OF INTENTION TO PULL OR ALTER CASING		SUPPLEMENTARY WELL HISTORY	
NOTICE OF INTENTION TO ABANDON WELL			

(INDICATE ABOVE BY CHECK MARK NATURE OF REPORT, NOTICE, OR OTHER DATA)

U. S. GEOLOGICAL SURVEY
FARMINGTON, NEW MEXICO

October 29,

1962

Charles Helton
Jicarilla "J" No. 157

Well No. 1 is located 1650 ft. from N line and 1050 ft. from E line of sec. 10

NE/4 Section 10

23 North 2 West

NMNM

(1/4 Sec. and Sec. No.)

(Twp.)

(Range)

(Meridian)

Undesignated Pt

Rio Arriba

New Mexico

(Field)

(County or Subdivision)

(State or Territory)

The elevation of the ~~derelict~~ ground floor above sea level is 7202 ft.

DETAILS OF WORK

(State names of and expected depths to objective sands; show sizes, weights, and lengths of proposed casings; indicate mud, cement, and all other important proposed work)

To set approximately 100' of 8 5/8" surface casing and cement with approximately 60 sacks. To drill with rotary tools to an approximate total depth of 3400'. To run an electric log and if productive, to set approximately 3400' of 4 1/2" new casing and cement with approximately 100 sacks. To perforate the Pictured Cliffs pay zone and sand-water frac same. To run approximately 3350' of 1" EUE tubing and to complete and produce as a Pictured Cliffs gas producer.

To comply with the rules and regulations of the U.S.G.S. and the New Mexico Oil and Gas Commission.

I understand that this plan of work must receive approval in writing by the Geological Survey before operations may be commenced.

Sher-Alan Oil Company

Company

1402 Denver U. S. National Center

Address

Denver, Colorado

ORIGINAL SIGNED BY
RICHARD S. HUNT

By Richard S. Hunt

Title Mgr. of Lands & Explorations

03713039

03713039

03713039

03713039

03713039

03713039

NEW MEXICO OIL CONSERVATION COMMISSION

Well Location and Acreage Dedication Plat


Section A.

Date October 29, 1962

Operator SHAR-ALAN OIL COMPANY Lease JICARILLA "J" CHARLES HOLTON No. 157
 Well No. 1 Unit Letter G Section 10 Township 23 NORTH Range 2 WEST NMPM
 Located 1650 Feet From the NORTH Line, 1850 Feet From the EAST Line
 County RIO ARriba G. L. Elevation 7202.0' Dedicated Acreage 160 Acres
 Name of Producing Formation picured Cliffs Pool Undesignated PC

1. Is the Operator the only owner in the dedicated acreage outlined on the plat below?
 Yes X No _____
2. If the answer to question one is "no", have the interests of all the owners been consolidated by communitization agreement or otherwise? Yes _____ No _____. If answer is "yes", Type of Consolidation.
3. If the answer to question two is "no", list all the owners and their respective interests below:

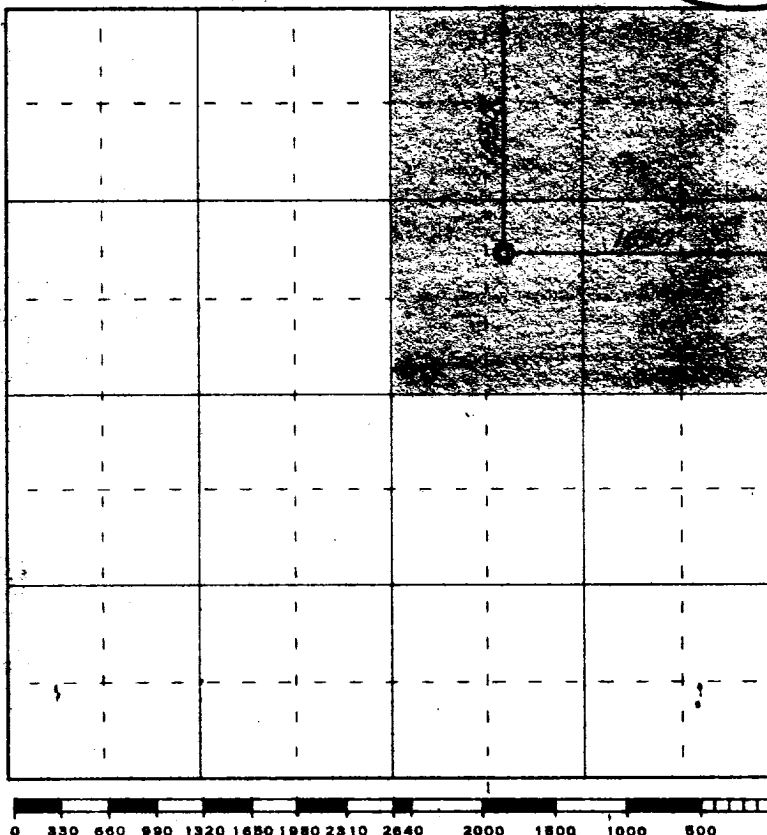
Owner	Land Description
<u>Sher-Alan Oil Company</u>	<u>NE/4 Section 10 - 23N</u>



Section B.

Note: All distances must be from outer boundaries of section.

This is to certify that the information in Section A above is true and complete to the best of my knowledge and belief.
Irving Pasternak, Dba,
Shar-Alan Oil Company
Richard S. Hunt, Mgr of Lands &
(Representative Exploration)
1402 Denver U S National Center
(Address)
Denver 2, Colorado



Scale 4 inches equal 1 mile

This is to certify that the above plat was prepared from field notes of actual surveys made by me or under my supervision and that the same are true and correct to the best of my knowledge and belief.

(Seal)

Date Surveyed 20 October 1962

Farmington, New Mexico

James P. Leese
 Registered Professional Engineer and/or Land Surveyor
 James P. Leese, N. Mex. Reg. No. 1463