

(SUBMIT IN TRIPLICATE)

UNITED STATES
DEPARTMENT OF THE INTERIOR
GEOLOGICAL SURVEY

Indian Agency _____

Picarilla Apache

Allottee _____

Lease No. 77

SUNDRY NOTICES AND REPORTS ON WELLS

| | | | |
|---|-------------------------------------|--|---|
| NOTICE OF INTENTION TO DRILL | <input checked="" type="checkbox"/> | SUBSEQUENT REPORT OF WATER SHUT-OFF | RECEIVED AUG 20 1963 U. S. GEOLOGICAL SURVEY WASHINGTON, NEW MEXICO |
| NOTICE OF INTENTION TO CHANGE PLANS | | SUBSEQUENT REPORT OF SHOOTING OR ACIDIZING | |
| NOTICE OF INTENTION TO TEST WATER SHUT-OFF | | SUBSEQUENT REPORT OF ALTERING CASING | |
| NOTICE OF INTENTION TO REDRILL OR REPAIR WELL | | SUBSEQUENT REPORT OF REDRILLING OR REPAIR | |
| NOTICE OF INTENTION TO SHOOT OR ACIDIZE | | SUBSEQUENT REPORT OF ABANDONMENT | |
| NOTICE OF INTENTION TO PULL OR ALTER CASING | | SUPPLEMENTARY WELL HISTORY | |
| NOTICE OF INTENTION TO ABANDON WELL | | | |

(INDICATE ABOVE BY CHECK MARK NATURE OF REPORT, NOTICE, OR OTHER DATA)

August 19, 1963

AXI Apache "A"
Well No. 6 is located 990 ft. from ~~S~~^N line and 990 ft. from ~~E~~^W line of sec. 9

~~NW~~^{NE}/4 Sec. 6 ~~T2N~~^{T2N} ~~R5W~~^{R5W} ~~NMTM~~^{NMTM}
(1/4 Sec. and Sec. No.) (Twp.) (Range) (Meridian)

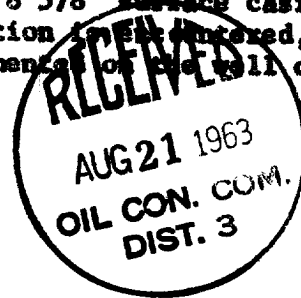
Ballard Pictured Cliffs Rio Arriba County New Mexico
(Field) (County or Subdivision) (State or Territory)

The elevation of the derrick floor above sea level is 6645 ft.

DETAILS OF WORK

(State names of and expected depths to objective sands; show sizes, weights, and lengths of proposed casings; indicate mudlogging jobs, cementing points, and all other important proposed work)

We propose to drill this well with rotary tools to approximately 2250' to test the Pictured Cliffs formation. Approximately 300' of 8 5/8" surface casing will be set and cemented to surface. If commercial production is entered, a string of 4 1/2" production casing will be set and cemented to the well completed.



I understand that this plan of work must receive approval in writing by the Geological Survey before operations may be commenced.

Company Continental Oil Company

Address P. O. Box 3312

Durango, Colorado

By *[Signature]*

Title District Superintendent

...the ... of ...
...the ... of ...
...the ... of ...

...the ... of ...

...the ... of ...

...the ... of ...

...the ... of ...

| | |
|---------------------------|------------|
| NUMBER OF COPIES RECEIVED | |
| DISTRIBUTION | |
| SANTA FE | |
| FILE | |
| U.S.G.S. | |
| LAND OFFICE | |
| TRANSPORTED | OIL GAS |
| PRODUCTION OFFICE | |
| OPERATOR | |

NEW MEXICO OIL CONSERVATION COMMISSION
WELL LOCATION AND ACREAGE DEDICATION PLAT
 SEE INSTRUCTIONS FOR COMPLETING THIS FORM ON THE REVERSE SIDE

FORM C-128
 Revised 5/1/57



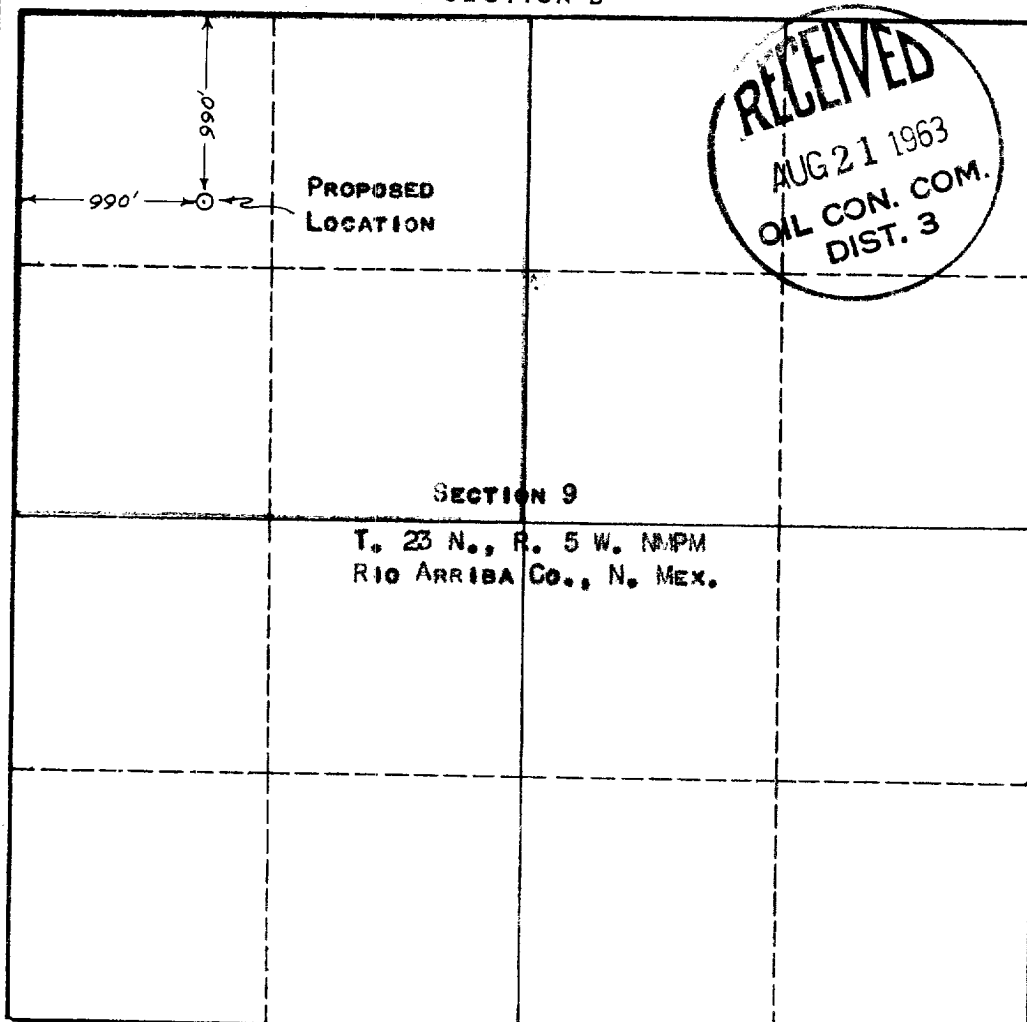
SECTION A

| | | | | | |
|--|---|------------------------|--|--|----------------------|
| Operator Continental Oil Company | | | Lease AXI Apache "A" | | Well No. 6 |
| Unit Letter B | Section 9 | Township 23N | Range 5W | County Rio Arriba | |
| Actual Footage Location of Well: 990 feet from the North line and 990 feet from the West line | | | | | |
| Ground Level Elev. 6636 | Producing Formation Pictured Cliffs | | Pool Ballard Pictured Cliffs | Dedicated Acreage: 160 Acres | |

1. Is the Operator the only owner in the dedicated acreage outlined on the plat below? YES ☒ NO ____ . ("Owner" means the person who has the right to drill into and to produce from any pool and to appropriate the production either for himself or for himself and another. (65-3-29 (e) NMSA 1935 Comp.)
2. If the answer to question one is "no," have the interests of all the owners been consolidated by communitization agreement or otherwise? YES ____ NO ____ . If answer is "yes," Type of Consolidation ____
3. If the answer to question two is "no," list all the owners and their respective interests below:

| | |
|-------|------------------|
| Owner | Land Description |
| | |
| | |

SECTION B




I hereby certify that the information in SECTION A above is true and complete to the best of my knowledge and belief.

| | |
|----------|---|
| Name | Original Signed By: H. D. HALEY |
| Position | District Superintendent |
| Company | Continental Oil Company |
| Date | 8-19-63 |

I hereby certify that the well location shown on the plat in SECTION B was plotted from field notes of actual surveys made by me or under my supervision, and that the same is true and correct to the best of my knowledge and belief.

| | |
|---|------------------------|
| Date Surveyed | August 14, 1963 |
| Registered Professional Engineer and/or Land Surveyor | Salmon M. Clark |
| Certificate No. | N. Mex. #3189 |



INSTRUCTIONS FOR COMPLETION OF FORM C-128

1. Operator shall furnish and certify to the information called for in Section A.
2. Operator shall outline the dedicated acreage for *both* oil and gas wells on the plat in Section B.
3. A registered professional engineer or land surveyor registered in the State of New Mexico or approved by the Commission shall show on the plat the location of the well and certify this information in the space provided.
4. All distances shown on the plat must be from the outer boundaries of the Section.
5. If additional space is needed for listing owners and their respective interests as required in question 3 of Section A, please use space below.