

District I  
P O Box 1980, Hobbs, NM 88241-1980  
District II  
P O Drawer DD, Artesia, NM 88211-0715  
District III  
1000 Rio Brazos Rd., Aztec, MN 87410  
District IV  
P O Box 2088, Santa Fe, NM 87504-2088

State of New Mexico  
Energy, Minerals & Natural Resources Department

Form C-104  
Revised February 10, 1994  
Instructions on back  
Submit to Appropriate District Office  
5 Copies

OIL CONSERVATION DIVISION  
P O Box 2088  
Santa Fe, NM 87504-2088

☐ AMENDED REPORT

I. REQUEST FOR ALLOWABLE AND AUTHORIZATION TO TRANSPORT

<sup>1</sup> Operator name and Address Elm Ridge Resources, Inc. P.O. Box 601299 Dallas, TX 75360-1299		<sup>2</sup> OGRID Number 149052
		<sup>3</sup> Reason for Filing Code Change of Operator
<sup>4</sup> API Number 30-039-05121	<sup>5</sup> Pool Name Ballard Picture Cliffs	<sup>6</sup> Pool Code # 71439
<sup>7</sup> Property Code	<sup>8</sup> Property Name AXI Apache A	<sup>9</sup> Well Number 6

II. <sup>10</sup> Surface Location

UL or lot no. D	Section 9	Township 23N	Range 05W	Lot Idn	Feet from the 990	North/South Line NORTH	Feet from the 990	East/West Line WEST	County Rio Arriba
--------------------	--------------	-----------------	--------------	---------	----------------------	---------------------------	----------------------	------------------------	----------------------

<sup>11</sup> Bottom Hole Location

UL or lot no.	Section	Township	Range	Lot Idn	Feet from the	North/South Line	Feet from the	East/West Line	County
<sup>12</sup> Lot Code	<sup>13</sup> Producing Method Code		<sup>14</sup> Gas Connection Date		<sup>15</sup> C-129 Permit Number		<sup>16</sup> C-129 Effective Date		<sup>17</sup> C-129 Expiration Date

III. Oil and Gas Transporters

<sup>18</sup> Transporter OGRID	<sup>19</sup> Transporter Name and Address	<sup>20</sup> POD	<sup>21</sup> O/G	<sup>22</sup> POD ULSTR Location and Description
25244	Williams Gas Processing Blanco, Inc P.O. Box 58900 Salt Lake City, UT 84158	527330	G	D - 9 - 23N 05W

RECEIVED  
FEB 13 1998

IV. Produced Water

<sup>23</sup> POD 527350	<sup>24</sup> POD ULSTR Location and Description D - 9 - 23N - 05W
-----------------------------	---

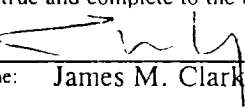
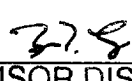
OIL CON. DIV.  
DIST. 3

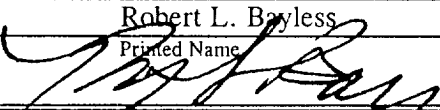
V. Well Completion Data

<sup>25</sup> Spud Date	<sup>26</sup> Ready Date	<sup>27</sup> TD	<sup>28</sup> PBTD	<sup>29</sup> Perforation
<sup>30</sup> Hole Size		<sup>31</sup> Casing & Tubing Size	<sup>32</sup> Depth Set	<sup>33</sup> Sacks Cement

VI. Well Test Data

<sup>34</sup> Date New Oil	<sup>35</sup> Gas Delivery Date	<sup>36</sup> Test Date	<sup>37</sup> Test Length	<sup>38</sup> Tubing Pressure	<sup>39</sup> Csg. Pressure
<sup>40</sup> Choke Size	<sup>41</sup> Oil	<sup>42</sup> Water	<sup>43</sup> Gas	<sup>44</sup> AOF	<sup>45</sup> Test Method

<sup>46</sup> I hereby certify that the rules of the Oil Conservation Division have been complied with and that the information given above is true and complete to the best of my knowledge and belief. Signature: 		Approved by: 
Printed Name: James M. Clark Jr.		Title: SUPERVISOR DISTRICT #3
Title: President		Approval Date: FEB 13 1998
Date: January 12, 1998	Phone: (214) 696-8090	

<sup>47</sup> If this is a change of operator fill in the OGRID number and name of the previous operator.			
Previous Operator Signature OGRID #019418		Robert L. Boyless Printed Name 	President Title January 16, 1998 Date